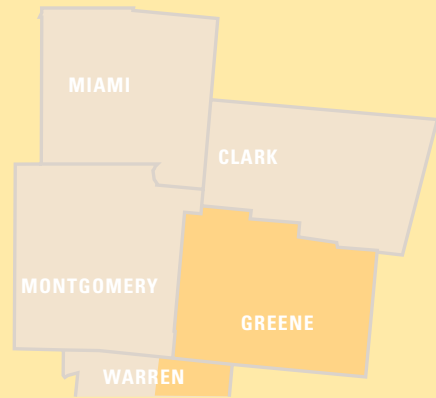


GREENE COUNTY TRAILS

Five recreational trails pass through Greene County. More information about the individual trails can be found on the other side of this map or by visiting www.mvrpc.org/bikeways




Creekside Trail continues into Montgomery County.

Iron Horse Trail continues into Montgomery County.



Beavercreek detail map on reverse side.

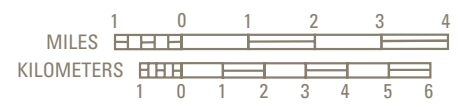


Xenia detail map on reverse side.

Little Miami Scenic Trail continues into Clark County.

Ohio-to-Erie Trail continues into Clark County.

To Milford - 36.7 Miles



TRAIL LINES

- PATH - indicated with a solid color line. Paths are physically separated from motorized vehicular traffic.
- ROUTE - indicated with a double color line. Routes are shared roadways.
- Road Intersections / Trail Access

RECREATIONAL TRAILS

- Ohio-to-Erie Trail
- Little Miami Scenic Trail
- Creekside Trail
- Xenia - Jamestown Connector
- Wright Brothers - Huffman Prairie
- Iron Horse Trail
- Community Trail / Route
- North Country Trail and Buckeye Trail
- Underground Railroad Bicycle Route

OTHER MAP DESIGNATIONS

- Local or State Park
- University or College
- Parking
- Restrooms

ROADWAY DESIGNATIONS

- Interstate Highways
- U. S. Highways
- Ohio State Routes

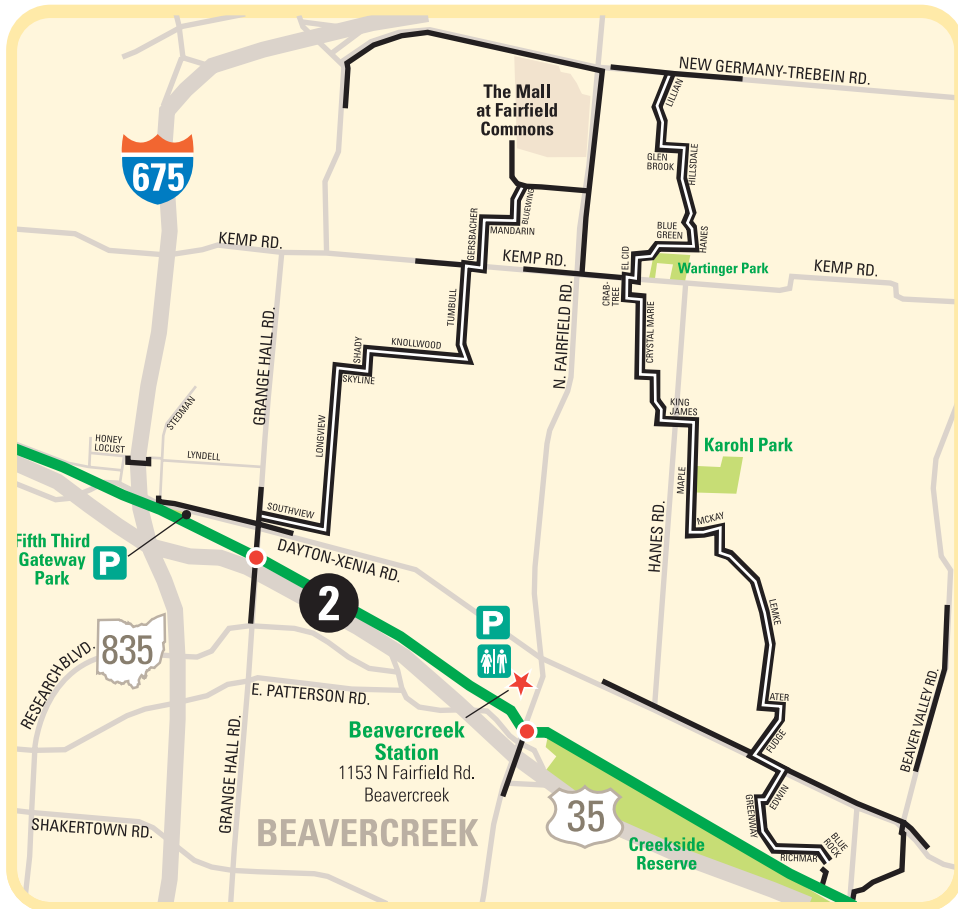
Information provided as of February 2011



One South Main Street
Suite 260
Dayton, Ohio 45402

TEL: (937) 223-6323
FAX: (937) 223-9750
TTY/TDD: 800-750-0750
www.mvrpc.org

BEAVERCREEK



Ohio-to-Erie Trail 1

The Ohio-to-Erie Trail passes quickly from the busy urban setting of the City of Xenia into the beautiful rural Greene County countryside. Connecting spurs at Sims Street and Bob Evans Park link the east side of Xenia and the Y.R.C. Baseball complex.

The trail is 12' wide between Xenia Station and Wilberforce-Switch Road, where a 0.9-mile spur connects to Central State, Wilberforce University and the National Afro-American Museum. From there, the 10' ribbon of pavement winds gently through area farm fields and crosses a magnificent wooded gorge with limestone cliffs and mature hardwood forest. This portion of the trail connects one park in Xenia and two parks in Cedarville as part of the 353-mile Ohio-to-Erie Trail. Traveling northeast, the trail connects South Charleston in Clark County through London in Madison County.

Creekside Trail 2

Meandering along the peaceful creek and the shade of the trees, you can barely recognize the urban and suburban surroundings. The trail passes by two wetland areas, providing an extraordinary view of rare plants and animals. One of these is the Creekside Reserve, which begins at Factory Road and runs along the south side of the trail to near North Fairfield Road.

Crossing the 140-foot bridge over Shawnee Creek at the James Ranch, you can commute to the Fairgrounds Recreation Center Park, Mullins Pool, the Greene County Fairgrounds and the Little Miami Scenic Trail. The trail continues into Montgomery County, Dayton and Kettering. Five Rivers MetroParks manages the Creekside Trail from the Greene County line to Eastwood MetroPark, which connects with the Mad River Trail and the Great Miami River Trail.

XENIA



Little Miami Scenic Trail 3

The Little Miami Scenic Trail begins in Newtown, in Hamilton County, and travels approximately 76 miles northeast to Springfield, in Clark County. Portions of the Little Miami Scenic Trail parallel the river for which it's named, winding serenely through the beautiful countryside of Southwestern Ohio. Sections of the trail are also part of the statewide Buckeye Trail, the North Country National Scenic Trail and the statewide Ohio-to-Erie Trail.

Xenia - Jamestown Connector 4

The Jamestown Connector is a rail-trail conversion of the abandoned CSX rail line from Xenia through Jamestown to Rosemore Road at the Greene/Fayette County line. Currently 11 miles are paved and open to the public, with a couple on-road detours to get around the gap at SR-35. The 10' asphalt trail is open from Xenia Station, where it connects with the Little Miami Scenic Trail (1,3), Ohio to Erie Trail (1) and Creekside Trail (2). The best staging area is Frank Seaman Park, located on Cottonville Rd. in Jamestown next to Greenview High School. Future plans call for an eastern extension to Washington Court House.

Wright Brothers - Huffman Prairie Trail 5

Fairborn's Wright Brothers-Huffman Prairie Bikeway, part of the statewide Buckeye Trail, is a 10-foot- to 12-foot-wide urban trail linking downtown Fairborn with the Wright Brothers Memorial Park, a unique part of the Dayton Aviation Heritage National Historic Park. This trail also provides a connection from Fairborn to Wright State University.

Iron Horse Trail 9

The Iron Horse Trail currently begins at State Farm Park in Kettering, and runs north along County Line Road and Spaulding road on a widened concrete sidepath. From there it travels on an asphalt trail adjacent to Eastown Shopping Center along the abandoned railway corridor, eventually merging with the Creekside Trail (2).

To the south there is a gap that can be covered on neighborhood roads. Kettering and Centerville have constructed a southern segment of the separated trail that covers 3.5 miles from Stroop Road to Iron Horse Park at I-675.



One South Main Street
Suite 260
Dayton, Ohio 45402

TEL: (937) 223-6323
FAX: (937) 223-9750
TTY/TDD: 800-750-0750
www.mvrpc.org