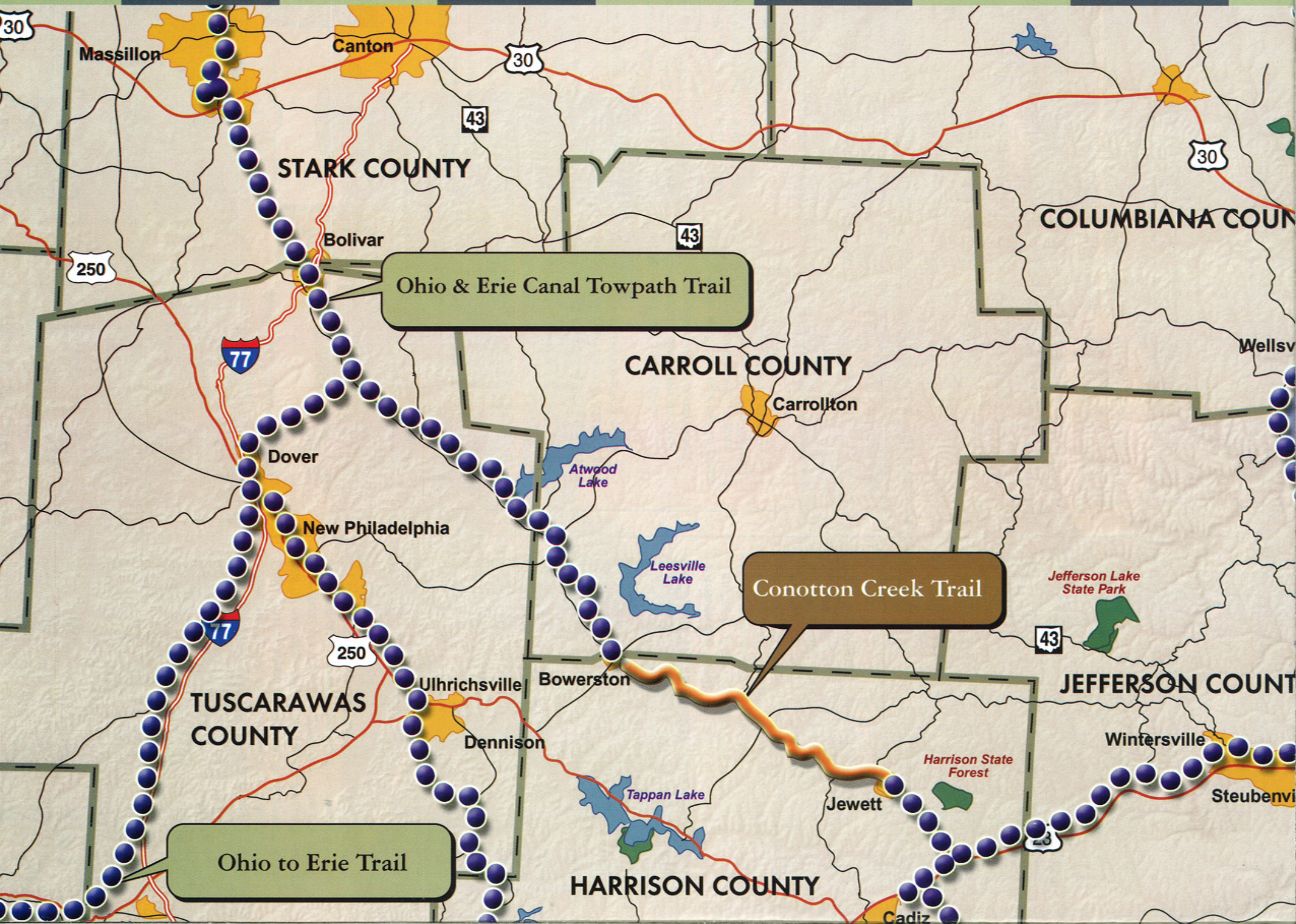
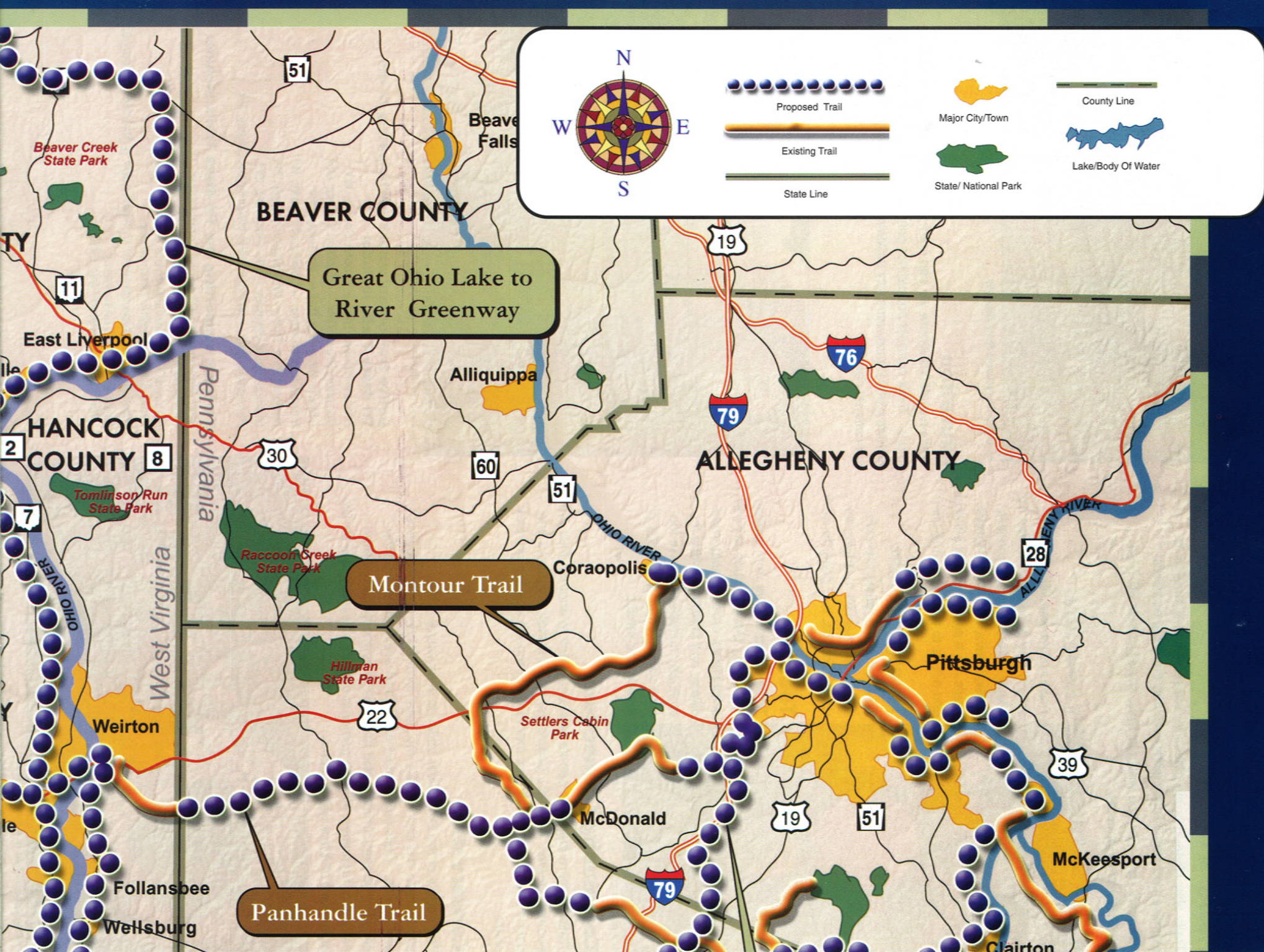
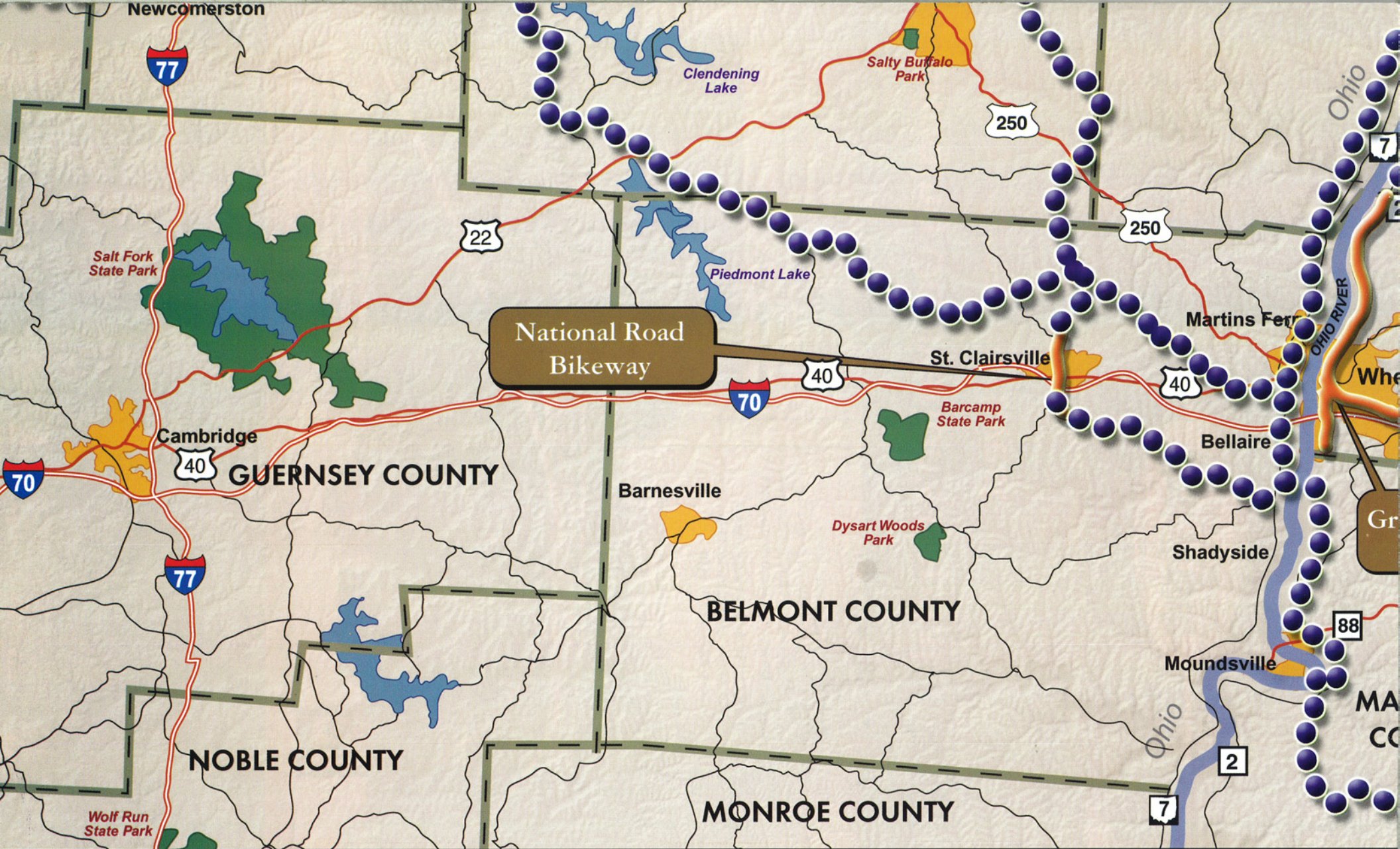


The Tri State Trail Initiative: A Vision for



Connecting Ohio, West Virginia, and Pennsylvania





This map provides a conceptual view of how linkages could be made between Ohio, West Virginia, and Pennsylvania trail systems.

Data displayed on this map was collected from individual projects, local groups, regional planning efforts, and statewide organizations. This map is to be used for project planning and promotion.

The Tri State Trail Initiative



Crossing the Ohio River

Future bridge construction over the Ohio River should include provisions for bicyclist and pedestrians.

Communities should consider building bike lanes on existing highways and bridges. Older bridges no longer useable for automobiles and trucks can also be converted for bicycle and pedestrian usage as was successfully done in St. Louis, MO and Chattanooga, TN.

1. Steubenville OH. Fort Steuben Bridge.
2. Steubenville OH. Market Street Bridge.
3. Wheeling WV. Wheeling Suspension Bridge.

