















**Legend**

**Armstrong Trail**

-  Extremely Rough with Washouts
-  Finished Smooth Surface
-  Maintained with Rough Surface
-  Shared with Road
-  Tunnel Closed
-  Cowanshannock Trail

-  Mile Markers
-  Parking
-  Parks/Picnic Area
-  Restrooms
-  Courthouse
-  Major Roads
-  State Roads
-  County Line