

Ohio River Trail Council



1100 Pennsylvania Av
 Monaca, Pa 15061
 724-728-2625

MINUTES

AUGUST 2010 4:00PM

MONACA BOROUGH
 BUILDING

MEETING CALLED BY	Chief Executive Chairman – Dr. Vincent Troia
TYPE OF MEETING	Monthly
FACILITATOR	President – Mario Leone
NOTE TAKER	Mindy McKee, Secretary

Attendees: Roll Call was conducted. See sign in sheet

Agenda topics: Introductions, Approval of minutes, Establishment of state water trails, Port of Pittsburgh Commission, Canoe & Kayak Club, South Shore, North Shore, National Park Service (NPS), ORTC-Monaca EPA Grant, Sales Tax Exemption, Western Pennsylvania Wheelman, Volunteers needed for booths, New Business, Chartiers Nature Conservancy, BCTA update on Bicycle Racks, US Route 50, Underground Railroad-Pittsburgh spur, 3 Rivers/PA West Combined Federal Campaign, Next Meeting.

DISCUSSION	Mario welcomed everyone, called the meeting to order at 4 PM, and everyone in attendance introduced themselves.
DISCUSSION	Approval of Minutes – Motion to approve last minutes by- John then second by- Linda. All in favor -yea any opposed – none. Minutes available on the ORTC website.
Discussion	<p>Guest Speaker: Hannah Hardy, Pennsylvania Environmental Council; Vice President of Allegheny Trail Alliance. Topic: Establishment of state water trails along the Ohio River Trail corridor.</p> <p>Hannah Hardy explained the PEC purpose and the present water trail locations. She works on smart growth, trail development and water shed projects and on water trail projects. Some land trail interest also.</p> <p>Trail Consortium being held locally-West Pa Trail Symposium. Save the date to be held on Oct 22 at Cranberry Learning center. Land development, hiking, motorized trails also. Mostly on water trail development on the Ohio or Beaver River. 10k grant for feasibility Water trails are primarily for recreational and for non-motorized boaters. Also fisherman and motorized. Kayaking is growing nationwide. Rivers are there but where to and how to. Safe access to the water trail and informing people. Key is Safety. Another way to bring people to your community for tourism efforts. Pa Environmental Council also cleans up the rivers and river areas. Economic and recreational benefits.</p>

Handouts distributed about Pa Water Trail partnership, planning a water trail and funding avenues. First step is a feasibility study as far as access points. Then a mapping effort. Planning a Blue Trail (Blueways) includes a recommended scope of work. Technical water trail assistance will be available online soon at pawatertrails.org.

Need to develop water trail maps and guides. Refer to nationally and pa maps for samples. Lots of them out there to look at how organized...map side and text side. Safety information. Customized along the way points. Private outfitters and advertising needed. Access points and directions on the map side. Riffles or major rocks or danger areas need to be noted. Bridges identified. Access points and mile markers. She has standard information already available. Signage & interpretive information. Websites with interactive or just basic information required by the state. She stated the ORTC website is expansive already in lots of avenues courtesy of Dr. Troia.

Water Trails used to contract with Fish and Boat Commission now it is partnership with application for designation process and what is included and what is needed. Read the checklist from handout of the Water Trail. Add activities and future projects camp sites, comfort stations, signage. Volunteer organizations. Adoption of islands and shoreline. Conservation and marketing also.

Hannah then opened the meeting up for questions.

Question 1. John questioned about in and out of PA and Ohio. Peggy Pings has bi state trail of upper Mon... North Branch Susquehanna goes into New York but it is not mapped. Certainly can pull in Ohio participants.

Question 2. Water trails bank erosion does state fix erosion on private land? So who takes care of the banks? Northern part of Allegheny River has a lot of that same problem. Her counterpart is helping with that same problem. We Have lost 30 feet of property. Independence Conservancy has done some bank repair. Contact them for additional information.

Question 3. Ohio river is quite large...how do you navigate there? Co workers have developed tidal river and coast guard ship traffic so it can be done. Some people might not want to do big river kayaking....there are different choices. Children not recommended.

Friends of the Riverfront has map of county wide to county line. Tidal River.org interactive mapping on line. 1200 at the point to break the record. Outkast paddlers Pgh PA, contact JamesCortese@hotmail.com. Great Allegheny Passage is example of how it can work together. Dual purpose access point. Pedal Paddle is dual access parking. Hannah can be contacted through the PEC website.

Dr. Troia looks forward to partnering with the Pennsylvania Environmental Council. Hannah Hardy will be of great assistance. Presently the only official state water trail in our area is on the Allegheny from Freeport to Pittsburgh; sponsored by the Friends of the Riverfront. Raccoon Creek is a 24 mile water trail with four access points but can only be used in the spring an early summer due to low water levels. The Little Beaver Creek is presently classified as a National Wild & Scenic River and is a water trail in Ohio. The Beaver River will provide an excellent water trail. The Beaver County Greenways Plan studied the feasibility of water trails in Beaver County. The items below are the requirements for a state water trail:

- A local managing organization to care about and manage the trail.
- A part in the statewide water trail system with state designation by the PFBC.
- Public involvement by the local community.
- A map providing information for using the trail.
- Free information provided to users on the internet and/or printed materials.
- Water trail feasibility study or plan to determine if your waterway can be a water trail.
- Active volunteers who will participate in the management of the trail.
- Signage that can direct users, interpret the resource, provide safety and orientation information.
- Maintenance of existing and new amenities (boat access points, signage, information provided, etc.).
- Every water trail project should consider...
- Designation by the Chesapeake Bay Gateway Network (CBGN) if relevant, National Recreation Trail, American Canoe Association or other nationally recognized organization.
- For-Sale water trail map & guide.
- Volunteer recruitment & development program.
- Conducting outreach educational programs.
- Trail amenities & facilities including campsites, comfort stations, access points, and a full range of signage.

	<p>There are a variety of additional planning and implementation efforts to consider: Stewardship & conservation plan; Interpretive Plan; Management Plan; Marketing & promotion plan.</p> <p>Also the National Park Service Rivers, Trails & Conservation Assistance Program is supportive of the development of water trails and can assist with the national designations for wild & scenic rivers. http://www.rivers.gov/</p> <p>ORTC Projected Launch/access points Monaca, Beaver, Bridgewater, Rochester, New Brighton, Beaver Falls, Aliquippa, Moon Twp, Ohioville, Sewickley and Neville Island.</p> <p>Port of Pittsburgh Commission Dr. Troia discussed Port of Pgh \$10k Grant. Purpose is to purchase 4 bike and 4 kayak racks for Monaca, Rochester Bridgewater and Ohioville. In addition signage and education. Maybe picnic tables or benches or mapping if funds available. Documents have been signed. Waiting for approval to begin. Each community budget is \$2500 and provides a \$2500 check which will be returned at the completion of the grant. Presently the PPC grant will cover 4 launch points: Monaca, Rochester, Bridgewater and Ohioville passed resolution to participate in the ORTC-PPC grant. 4 Kayak/canoe racks from http://www.castlecraft.com will be provided. Traillex Aluminum Storage rack 60"H X 48"W see diagram. Trying to find a local vendor for racks. Dimensions for concrete pad with bolts: 84" X 56" or larger. 4 Bike racks. Dimensions of bike rack concrete pad to be determined. Recommend installing bolts in concrete for security. Items will be shipped to 900 Taylor Avenue - Public Works Garage, Monaca, Pa 15061. Each community must provide digital photos of launch site before and after construction Forward digital photos to Dr. Troia. No mapping at this point. Colleges may offer assistance and other funding from tourism grants.</p>
Discussion	<p>Ohio River Water Trail Directional Signage Each community needs to provide the number of signs needed in their area to direct the public to the access point. Sample sign, 24" X 24"; PennDOT standards; Each community to provide # of signs including direction (left or right).</p> <p>Dr. Troia stated that the PPC grant is an excellent step forward in our goal to achieve the water trail designation which will provide the access points and amenities. Special thanks to Rochester, Dr. Dean Galitsis and Dave Smith assisted Dr. Troia in the completion of the PPC Grant.</p>
discussion	<p>Canoe & Kayak Club Canoe Trip scheduled for Saturday August 28 Lock 57 Park, Ohioville. Paddle Party: Time 10 till dark; bring covered dish, John & Linda furnish hotdogs and drinks. Hanna can bring maps. Liability Waiver has been written by Dr Troia and Chad.</p>
discussion	<p>North Shore Trail Feasibility Study Rochester/Monaca bridge to Ohio line waiting for final approval. DCNR application submitted April 2010. Awards expected fall 2010</p> <p>First Energy Foundation Donated \$15k. Special thanks to Jim Marshall for his assistance.</p> <p>Beaver County Commissioners (Tony Amadio, Joe Spanik, and Charles Camp) Contributed \$5K to North Shore and in kind services.</p>
Discussion	<p>South Shore Feasibility Study Very near completion. Comments by steering committee completed last week. Completion expected August 2010. Dr. Troia provided a draft for review.</p>

	<p>Moon Twp Historical Society Ron Potter, President of the Moon Twp Historical Society very interested in an access point in Moon Twp. Indicated that he liked the Sewickley boat launch improvements. He is trying to personally clean up the Moon area and wants public river access. Moon acquired an old B&W plant so now it is possible. Would like a River Walk. Asked if we had reviewed that area. Yes, we have considered that exact process. Very picturesque and very challenging area. Very active track in that area and very large retaining wall. Dr Troia enjoyed the Allegheny West Article on the Moon project and Ron Potter. The feasibility Study has proposed a boardwalk in this area. Dr. Troia also has proposed various Riverwalks along the ORTC corridor. Refer to website.</p> <p>ORTC Booths Volunteers needed for ORTC booths: Monaca Fallfest: Saturday, October 16, 2010 at 9:00 AM to 5:00 PM Center Twp Run/Walk, Central Connect: Celebrating the Safe Routes to School Project. Sept. 4, 2010 from 9a-12p; CCBC. Contact Barb Magnotta.</p>
discussion	<p>Beaver River Trail Proposal to merge with ORTC. Begin 1/1/2011. Benefit from their experience; stronger organization. Ed Piscioti; Karl Boak; Todd Stevenson. Dr. Troia looks forward to working with the BRT. Executive meeting Scheduled for September 3, 2010.</p> <p>Beaver River Trail in Beaver Falls is working on a proposal to connect at the YMCA. Doniele is mapping and plotting the route. We could also map from YMCA to Monaca easily since it is all town route, share the road, and not expensive</p>
discussion	<p>Rivers, Trails & Conservation Assistance (RTCA) application Dr Troia recently completed a National Park Service (NPS) - Rivers, Trails & Conservation Assistance (RTCA) application. Peggy Ping, RTCA, visited the project site last week. http://www.nps.gov/ncrc/programs/rtca/</p> <p>Please contact the following senators and congressman and ask for a letter of support for this application. Application is posted online as well as the contact information.</p> <p>Congressman Mike Doyle Congressman Tim Murphy Congressman Jason Altmire Senator Robert P. Casey Senator Arlen Specter</p> <p>Peggy Pings also has experience with the Tri State Water Trail.</p>
Discussion	<p>ORTC- Monaca EPA Grant \$175,000 grant application; Mario Leone, Vincent Troia, Doniele Andrus, and SGA submitted this application. This ORTC_Monaca joint application to EPA is to study brownfield revitalization along the trail corridor. We solicited support from legislators. Congressman Altmire was impressed with the grant application.</p>
discussion	<p>Chartiers Nature Conservancy ORTC is beginning a new partnership with the Chartiers Nature Conservancy. Tim Volk, President. RFQ Committee needed. ORTC will be extended to McKees Rocks & the CCG. Approximately a 60 mile circuit when completed utilizing the Montour trail. Friends of the River Front Feasibility Study from Pgh to McKees Rocks pending grant award.</p>
discussion	<p>Cycling Club Cycling Tours Trips Vince contacted Western Pennsylvania Wheelman President Fred Klehm. ORTC & WPW are forming a partnership; Need volunteer as ride leaders in Beaver County or rail-trails. Nathan Peluso and Ed Quigley may be interested. Rides are posted on the website's ORTC Google Calendar.</p> <p>Advertising a trip from Pgh to DC and the Pine Creek Trail. Pending interest. Please contact Vince.</p>

A suggestion was made that the ORTC co-sponsor a Beaver County 5 Bridges Biking Marathon. Could also be a trial run for the trail? Fundraiser for Freedom Area School District Track Team. There may be opportunity for funding. Mario will find out more details.

Beaver County Transit Authority

BCTA update Bicycle Racks: Mary Jo Morandini/Kristen Sheleheda working on obtaining racks for BCTA buses with the assistance of Dr. Troia.

Sales Tax Exemption

Application pending – Mel Mikulich

US Bicycle Route

US Route 50 is a national bicycle route organized by Adventures in Cycling. Dr. Troia proposes that the ORTC could serve as part of this route and the Underground Railroad. Pittsburgh spur which was developed by Mario C. Browne, MPH and the Center for Minority Health.

Combined Federal Campaign

CFC Application Approved - 3 Rivers Combined Pa West CFC, Combined Federal Campaign – solicit federal employees for contributions. Fall 2010. Federal Campaign was applied for in the spring. Federal employees can donate to their favorite charity in the Spring. Training session Aug 25 at Morehead Fed Bldg room 1310 charity beginning 9:30 to 11. 3 Rivers/PA West Combined Federal Campaign A Charity Briefing Session for agencies to participate in the campaign events including the kick-offs and agency fairs for the 3 Rivers/PA West Combined Federal Campaign and publicity opportunities is scheduled for Tuesday, August 24, 2010 and/or Wednesday, August 25, 2010. All information pertinent to the 3 Rivers/PA West CFC will be discussed at this briefing. It is strongly encouraged that a representative from your agency attends one of these sessions.

Charity Briefing & Speakers Training

Wednesday 8/25/10

Moorhead Federal Building

1000 Liberty Avenue

Room 1310 – 13th Floor

Downtown Pittsburgh – Bring ID

Parking at own cost - Strip District Parking is least expensive.

Charity Briefing 9:30 am – 11:00

United Way

ORTC a member of Beaver County. Chad to contact Allegheny County United Way to add the ORTC to the charity list.

Letters of Support (14)

Allegheny County of Public Works, Allegheny County Economic Development, Beaver County Corporation for Economic Development, Beaver County Planning Commission, Beaver County YMCA, Community Development of Beaver County, Senator Elder Vogel Jr. (PA), Friends of the Riverfront, Rep. Jim Christiana (PA), Rep. Jim Marshall (PA), Montour Trail, Council, ORTC, Senator Wayne Fontana (PA)

Resolutions (18)

Aliquippa, Beaver, Bridgewater, Center, Coraopolis, Crescent, Glasgow, Industry, Midland, Monaca, Moon, Ohioville, Rochester, South Heights, Vanport, New Brighton, Brighton Twp, Fallston

Resolutions Pending: Rochester Twp

Bradys Run Extension Pending: Patterson Heights and Patterson Twp.

North Shore Extension Pending: Ambridge, Leetsdale, Edgeworth, Sewickley

Rochester Twp is the only one pending on the main trail line. We have requested not mandated a \$1000 donation from each municipality.

Board positions

(4) Four open positions out of 20. Presently 16.

ORTC to consider a motion to amend by-laws to add board positions; especially with upcoming mergers. Please contact Vince if any interest.

Next meeting

Monday September 27, 2010 4:00 p.m. at Monaca Boro Bldg.

Free Shirt or Hat for any new members with paid membership.

Please visit the website and login/register for the latest information and the meeting minutes.

Dr. Troia thanks you for your attendance and your support of the Ohio River Trail Project.



PA Water Trails Partnership

Pennsylvania has a statewide program to support the development of water trails. The partners include: PA Department of Conservation & Natural Resources, PA Environmental Council, PA Fish & Boat Commission, National Park Service – Chesapeake Bay Gateways & Watertrails Network and National Park Service-Rivers, Trails & Conservation Assistance Program. The partners are available to assist with local water trail efforts and to advance projects at the statewide level.

According to our signed “Statement of Purpose”, the PA Water Trails Partnership established several goals for the PA Water Trails Program.


- To encourage and further the development of water trails in Pennsylvania,
- To strengthen the connections between and among existing water trails to promote a system of water trails,
- To better market and promote Pennsylvania’s water trails as a recreational resource to residents and visitors alike,
- To provide technical assistance to local project managers who are implementing water trail projects,
- To promote the national recognition of Pennsylvania’s water trails,
- To provide assistance to local project manager specifically with the long-term maintenance, stewardship and sustainability of water trails.
- To promote the development and management of water trails as a means to enhance citizen stewardship of local water resources

Accordingly, the PA Water Trails Executive Committee has renewed the water trail designation process for the PA Water Trails Program. Existing and active water trails will be “grandfathered” into the program if the established selection criteria are met through the benchmarking process that was undertaken by the Pennsylvania Environmental Council (PEC). If you are involved with an existing water trail that is no longer active please let us know.

New applicants to the PA Water Trails Program will complete an application process by answering the questions on the survey tool that is being used for benchmarking purposes. The survey tool is based on the principles and guidelines of the PA Water Trails Program.

PA Water Trail Principles

1. Partnerships/Feasibility
2. Stewardship
3. Volunteerism
4. Education
5. Conservation
6. Community Vitality
7. Diversity
8. Wellness & Wellbeing





PA Water Trails Partnership

The PA Water Trails Executive Committee will review and make decisions about the designation for each water trail. Once a decision is made PEC will notify the local water trail partner. Each partner will receive a letter of welcome into the PA Water Trails Program that may be helpful for funding applications and other applications for additional recognitions. Existing water trails will receive a letter acknowledging their participation in the program.

Generally groups that indicate an interest in undertaking the minimum requirements for water trail development will be included and welcomed into the program.

Every water trail must have...


- A **local managing organization** to care about and manage the trail.
- Public involvement** by the local community.
- A **map** providing information for using the trail.
- Information** provided to users on the internet and/or printed materials.
- Water trail **feasibility study or plan** to determine if your waterway can be a water trail.

The Partnership strongly advocates for the following early water trail activities...

- Active **volunteers** who will participate in the management of the trail.
- Signage** that can direct users, interpret the resource, provide safety and orientation information.
- Maintenance** of existing and new amenities (boat access points, signage, information provided, etc.).

Every water trail project should consider...

- Designation** by the CBGN (where relevant), National Recreation Trail, American Canoe Association or other nationally recognized organization.
- For-Sale** water trail map & guide.
- Volunteer** recruitment & development program.
- Conducting **outreach educational programs**.
- Trail amenities** & facilities including campsites, comfort stations, access points, a full range of signage, etc.
- There are a variety of additional **planning and implementation** efforts to consider:
 - Stewardship & conservation plan.
 - Interpretive Plan
 - Management Plan
 - Marketing & promotion plan.





PA Water Trails Partnership

Letters will be reviewed periodically determine if water trail project managers continue to meet the goals of the agreement and if water trails should continue to be included in the PA Water Trails Program.

Your designation and continued participation in the program is dependent on maintaining the minimum level of criteria. If you are no longer able to maintain the criteria established as "Every water trail must have..." the Partnership reserves the right to remove the water trail from the PA Water Trails Program.

The goals of the PA Water Trails Partnership are concerned with enhancing the sustainability and long term management of PA's water trails. Activities that meet these goals are included in the PA Water Trails Handbook and will be encouraged through a robust technical assistance program.

PA Water Trails will have access to:

1. Use of the PA Water Trails logo.
2. Letter of recognition.
3. Link on www.fishandboat.com.
4. Enhanced web resources and marketing, which will be a repository for water trails related information.
5. Potential to participate in interactive online mapping that is being developed by the PFBC.
6. Periodic updating of the **PA Water Trails Handbook**.
7. Up to two **technical assistance workshops** or statewide water trail conferences to be held each year with content inspired by local project managers.
8. Management and promotion of the **PA Water Trails Yahoo Group** and other social media development.
9. Individual **technical assistance** provided to local groups on an as needed/requested basis (examples include assistance with managing public meetings, guidance on developing water trail map and guides, examples of water trail signage, etc) from statewide program partners.
10. Inclusion in any statewide marketing effort related to water trails.



- Access to land trail:
- Other Amenities:

Do you have any needs for developing new amenities?:

Fulfillment of PA Water Trail Principles

#1 Partnerships/Feasibility

How are trail partners organized for the management, planning and stewardship of your trail?

Did you undergo a water trail feasibility study?

A feasibility study answers the basic question of whether it makes sense to develop a water trail on a given waterway. A feasibility study is a process that includes: the identification of a water trail committee, inventory of the waterway, public outreach through public meeting, analysis of inventory, recommendations based on the inventory (i.e., we need to develop additional boat access points). The end result is typically the development of a water trail map and guide.

#2 Stewardship

Have you developed a plan for the stewardship and conservation of your water trail? Yes

Plans include assessing current situation of water trail facilities, developing a vision, developing management principles, developing an action plan, determining organizational structure.

What type, if any, stewardship activities do you organize, promote or participate in? Please describe.

- Maintenance of Facilities:
- Clean up Efforts:
- Monitor Water Quality:
- Invasive Species Control Awareness Activities:
- Other:

#3 Volunteerism

Do you provide volunteer opportunities for community members to participate in your organization or planned volunteer activities? Yes

Please describe:

Do you have a program for volunteer coordination, management or longer-term cultivation? Yes

Please Describe:

Do you have an interest in or need assistance to develop a volunteer management program:

#4 Education

Do you use your water trail to provide educational opportunities? Yes

Examples include providing educational materials or programs.

Please describe:

#5 Conservation

Do you or another organization engage in land conservation activities along your water trail? Yes

This can include conservation of land and habitat restoration efforts.

Please describe:

Are any of the following plans/inventories complete?

- River Conservation Plan, date/name:
- Riparian Buffer Protection Plan/Activities, date/name:
- Inventory of Significant Watersheds & Landscapes, date/name:
- Other:

#6 Community Vitality

Does your water trail have access to or connect to a land trail? Yes

If yes, are there any shared facilities (i.e., parking lots, restrooms, signage, maps)? Yes Please describe:

Please describe any work that you are doing to connect your land and water trail:

Is there an interpretive plan for your water trail? Yes date/name:

Interpretive plans identify major themes (natural, cultural and stewardship based) along the corridor. Plans can guide development of wayside exhibits and other interpretive materials.

#7 Diversity

Please describe any activities that you undertake to increase the cultural diversity of uses of your water trail (i.e. targeted programming or outreach efforts):

In this case we are looking for information about any activities that you undertake to expand the people using your water trail beyond paddlers who would be involved with or without the development of the water trail.

#8 Wellness & Wellbeing

Please describe any activities to strengthen the connection between your water trail and the health of community members (i.e. wellness activities):

Do you have a public health partner? If yes please name them:

Future PA Water Trail Activities

What, if any, technical assistance needs do you have?

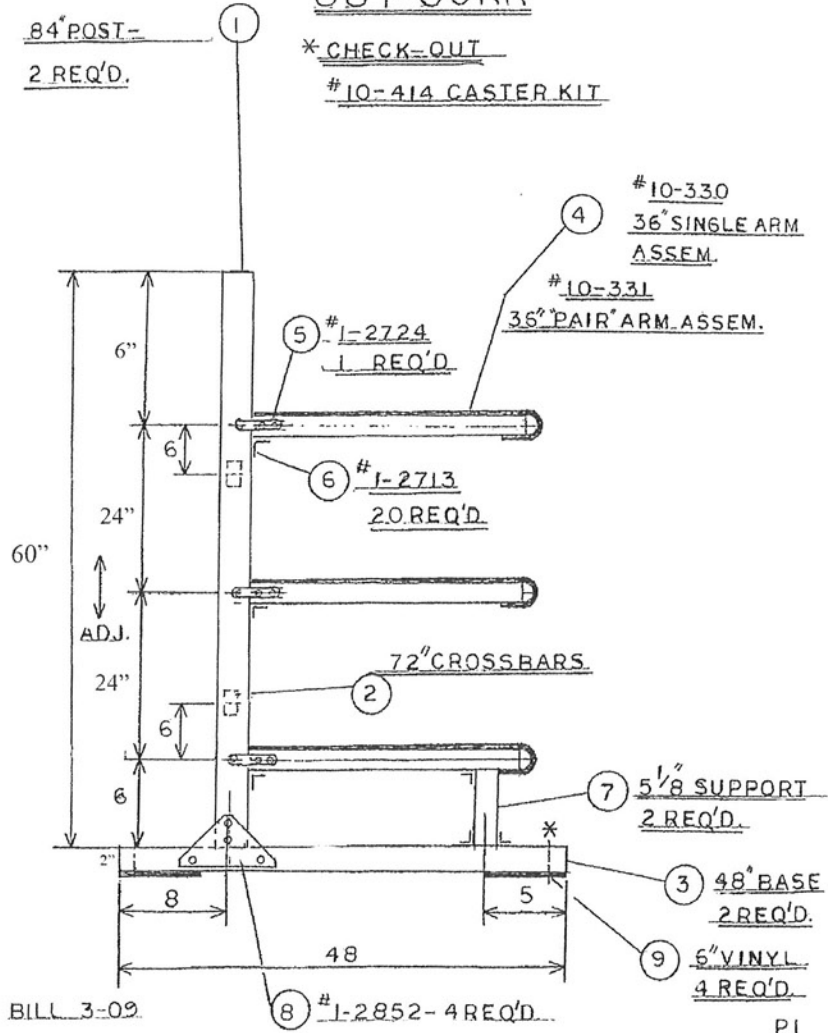
The PA Water Trails Program is considering technical assistance workshops. Do you have any recommendations for topic areas?

Any recommended speakers?

What future plans do you have for your water trail (future projects)?

What issues/needs do you have on your water trails that are significant?

SUT-3CKR



DOUBLE SIDE RACKS



Trailex Model TR-801 Rack with Rolling Caster Option
(canoe, kayaks not included)

LINDA D. TICE OHIOVILLE BORO 724-643-8422 57tbird@comcast.net
Pam Ronczka Monaca-Treasurer

Hannah Hardy PA ENVIRONMENTAL COUNCIL 412-481-7400 nhardy@pep.org

John Szatkiewicz Ohioville Boro 724-643-8422
Robert Oaks Ohioville Borough Council 57TBIRD@comcast.net

Jack McMullen Bridgewater JUST JACK 1941 @ Yahoo, Com

MATT DAUBENSPECK 701 ATLANTIC AVE MDAUBENSPECK @ HOTMAIL, Com

Kenda Daubenspeck 701 ATLANTIC AVE Monaca, PA Kdaubenspeck@serviceLinkIP.com

BILL ZAGAR 1245 ATLANTIC AVE, MONACA

Nathan Peluso PGH, PA

SUZANNE MODRAK-Community Development Program
WARRA RUSINO Beaver County Commission for Economic Development

JUDITH McGRATH - INDUSTRY BORO

Tim Volk 509 Center Ave Carnegie Pa 15106 Timothy.Volk@ANSALDO-STS.US
Pres. Charities Nature Conser. (CNC)

MARK VALACH Moon TWP - VALACH42@COMCAST.NET

Dan Syrko Independence TWP dsyrko@firstenergycorp.com

PHYLLIS McCHESNEY MONTAUN TRAIL COUNCIL PHYLL45283@AOL

CHRIS GOSWICK Allegheny Co. Economic Devt. cgoswick@alleghenycounty.us

RON POTTER - PRES. MOON TWP. HISTORICAL SOCIETY (412-264-8096) 128 LYCOMING DR. MOON TWP., PA. 15108