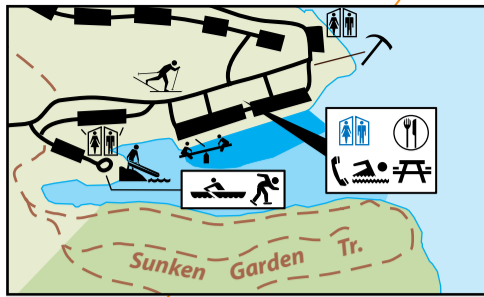
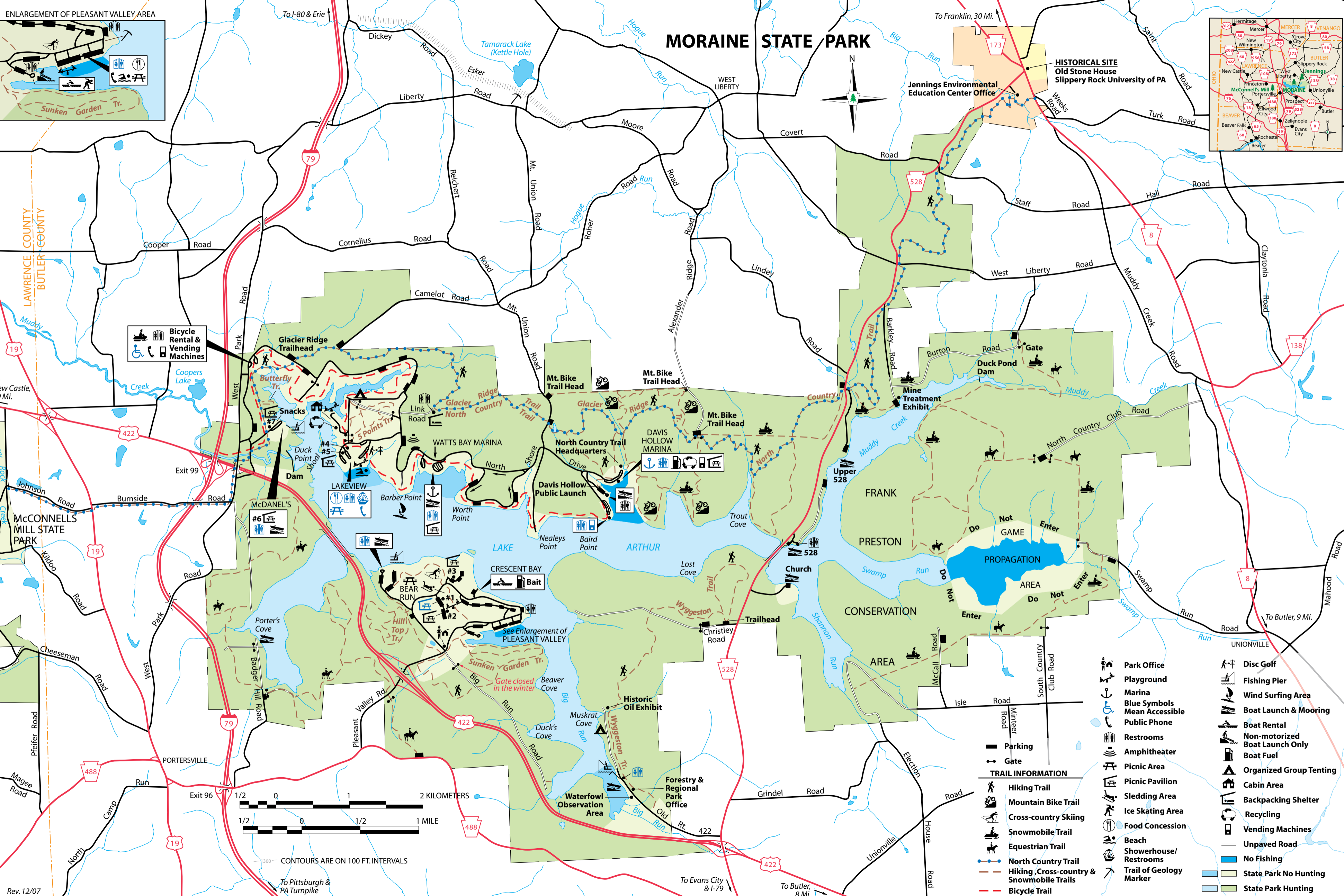
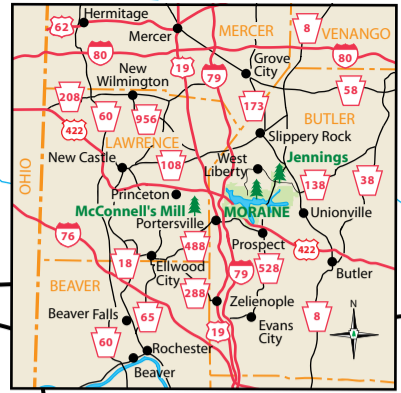



ENLARGEMENT OF PLEASANT VALLEY AREA



MORaine STATE PARK



Bicycle Rental & Vending Machines

McDANEL'S #6

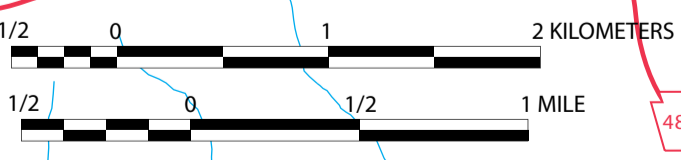
LAKEVIEW

BEAR RUN

CRESCENT BAY

Waterfowl Observation Area

Historic Oil Exhibit



300 CONTOURS ARE ON 100 FT. INTERVALS

- | | | | |
|--|-------------------------------------|--|---------------------------------------|
| | Park Office | | Disc Golf |
| | Playground | | Fishing Pier |
| | Marina | | Wind Surfing Area |
| | Blue Symbols Mean Accessible | | Boat Launch & Mooring |
| | Public Phone | | Boat Rental |
| | Restrooms | | Non-motorized Boat Launch Only |
| | Amphitheater | | Boat Fuel |
| | Picnic Area | | Organized Group Tenting |
| | Picnic Pavilion | | Cabin Area |
| | Sledding Area | | Backpacking Shelter |
| | Ice Skating Area | | Recycling |
| | Food Concession | | Vending Machines |
| | Beach Showerhouse/Restrooms | | Unpaved Road |
| | Trail of Geology Marker | | No Fishing |
| | State Park No Hunting | | State Park Hunting |

- TRAIL INFORMATION**
- Hiking Trail
 - Mountain Bike Trail
 - Cross-country Skiing
 - Snowmobile Trail
 - Equestrian Trail
 - North Country Trail
 - Hiking, Cross-country & Snowmobile Trails
 - Bicycle Trail

To New Castle, 10 Mi.

To Franklin, 30 Mi.

To Butler, 9 Mi.

To Evans City & I-79

To Butler, 8 Mi.

To Pittsburgh & PA Turnpike

To New Castle, 10 Mi.

To Franklin, 30 Mi.

To Butler, 9 Mi.

To Evans City & I-79

To Butler, 8 Mi.

To Pittsburgh & PA Turnpike

To New Castle, 10 Mi.

To Franklin, 30 Mi.

To Butler, 9 Mi.

To Evans City & I-79

To Butler, 8 Mi.

To Pittsburgh & PA Turnpike

To New Castle, 10 Mi.

To Franklin, 30 Mi.