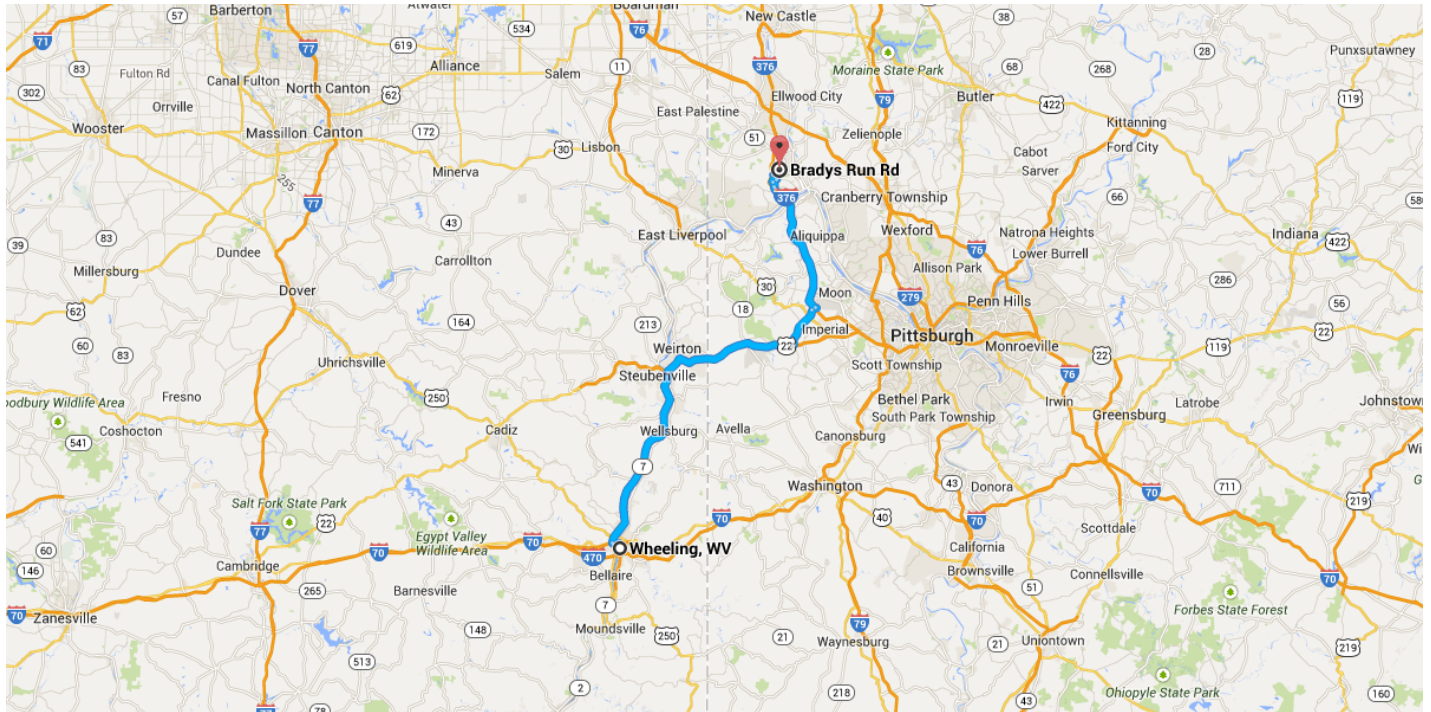




Directions from Wheeling, WV to Bradys Run Rd

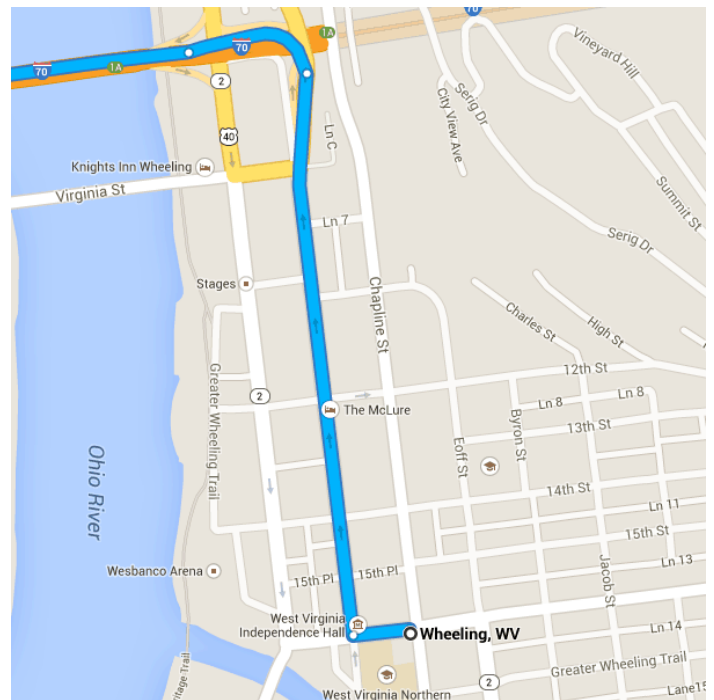


○ Wheeling, WV

⚠ This route has tolls.

Get on I-70 W

- _____ 0.7 mi / 2 min
- ↑ 1. Head **west** on **16th St** toward **Market St**
_____ 295 ft
- ↗ 2. Take the **1st right** onto **Market St**
_____ 0.6 mi
- ↑ 3. Take the **Interstate 70 W/US 40 W** ramp on the **left** to **Columbus**
_____ 0.1 mi

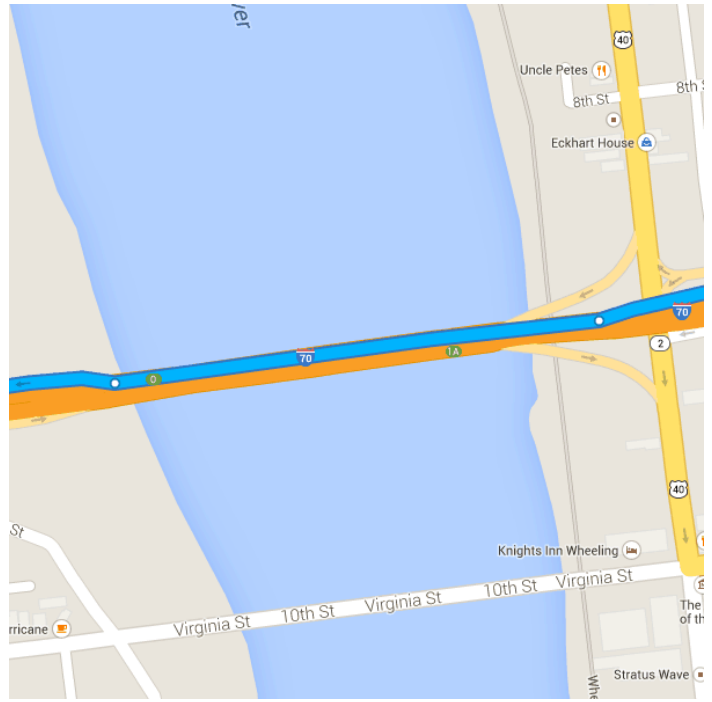


Continue on **I-70 W** to **US-250 N/US-40 W**.

Take exit **0** from **I-70 W**

_____ 0.4 mi / 42 s

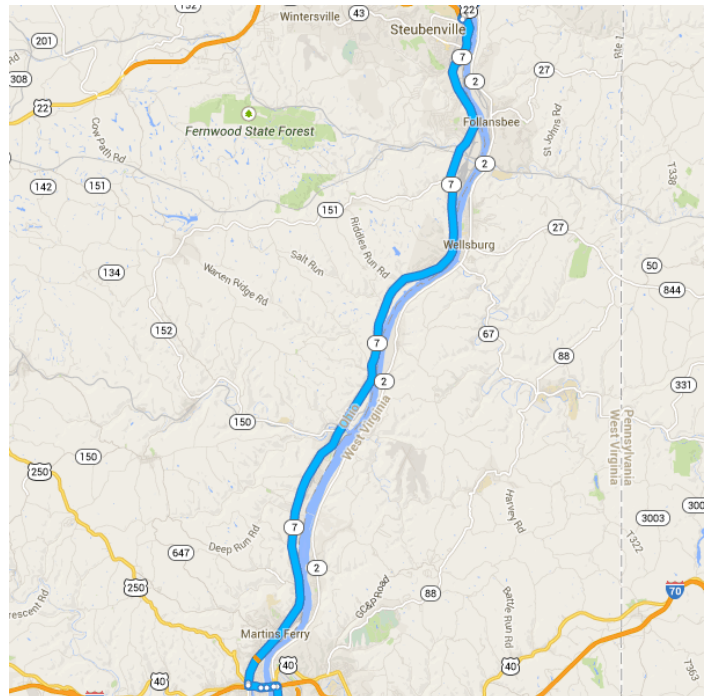
- 4. Merge onto **I-70 W**
0.2 mi
- 5. Take exit **0** to merge onto **US-250 N/US-40 W** toward **Wheeling Island**
0.2 mi



Get on **US-22 E** in Island Creek from **Ohio River Scenic Byway**

24.7 mi / 30 min

- 6. Merge onto **US-250 N/US-40 W**
 Entering Ohio
0.4 mi
- 7. Turn **right** onto **US-250 W**
489 ft
- 8. Exit onto **Lincoln Ave/Ohio River Scenic Byway**
 Continue to follow Ohio River Scenic Byway
24.0 mi
- 9. Turn **left** onto **OH-822 E**
479 ft
- 10. Slight **right** to merge onto **US-22 E** toward **Pittsburgh**
 Entering West Virginia
0.1 mi



Continue on **US-22 E**. Take **I-376 W** to **Brighton Rd** in Brighton. Take exit **36** from **I-376 W**

40.8 mi / 40 min

- ↑
 11. Merge onto **US-22 E**
 Entering Pennsylvania

 17.2 mi
- ↘
 12. Take the exit toward **PA-576 W/Airport**

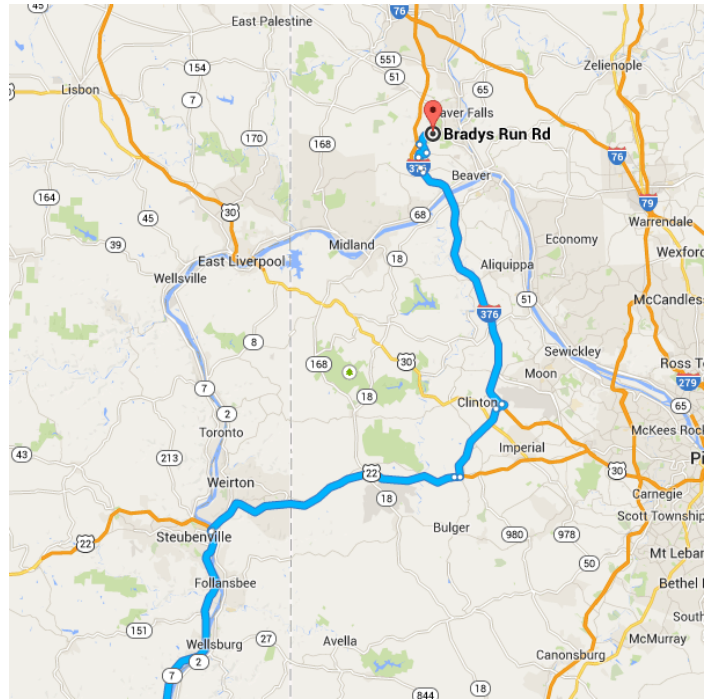
 0.4 mi
- ↙
 13. Turn **left** onto **Pennsylvania Turnpike 576 W**
 Toll road

 5.1 mi
- ↘
 14. Take exit **1A** on the **left** for **Interstate 376 W** toward **Beaver**

 1.0 mi
- ↑
 15. Merge onto **I-376 W**

 16.9 mi
- ↘
 16. Take exit **36** toward **Brighton Rd**

 0.3 mi



Continue on **Brighton Rd** to your destination

-
- 3.5 mi / 7 min
- ↘
 17. Turn **right** onto **Brighton Rd**

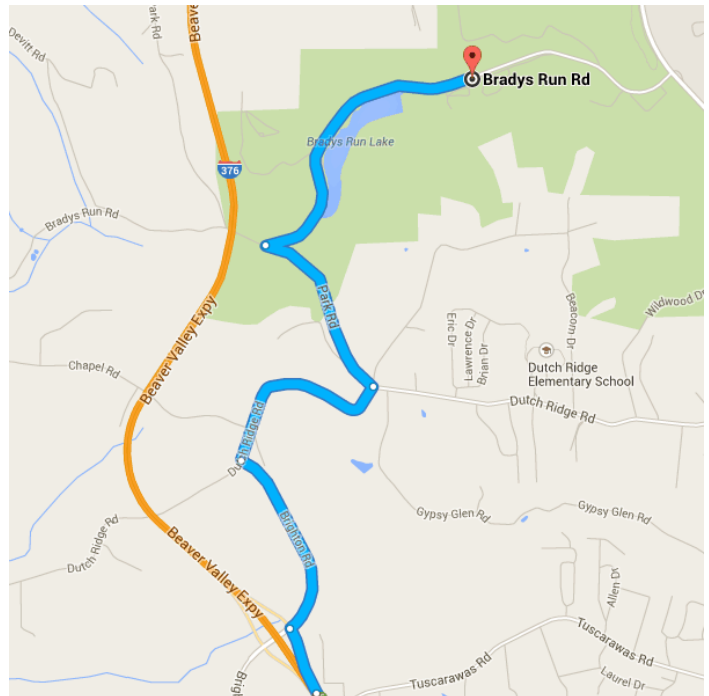
 0.8 mi
 - ↘
 18. Turn **right** onto **Dutch Ridge Rd**

 0.8 mi
 - ↙
 19. Turn **left** onto **Park Rd**

 0.7 mi
 - ↘
 20. Take the **1st right** onto **Bradys Run Rd**

 1.2 mi
 - ↘
 21. Turn **right**

 39 ft



📍 Bradys Run Rd

Beaver, PA 15009

These directions are for planning purposes only. You may find that construction projects, traffic, weather, or other events may cause conditions to differ from the map results, and you should plan your route accordingly. You must obey all signs or notices regarding your route.

Map data ©2014 Google