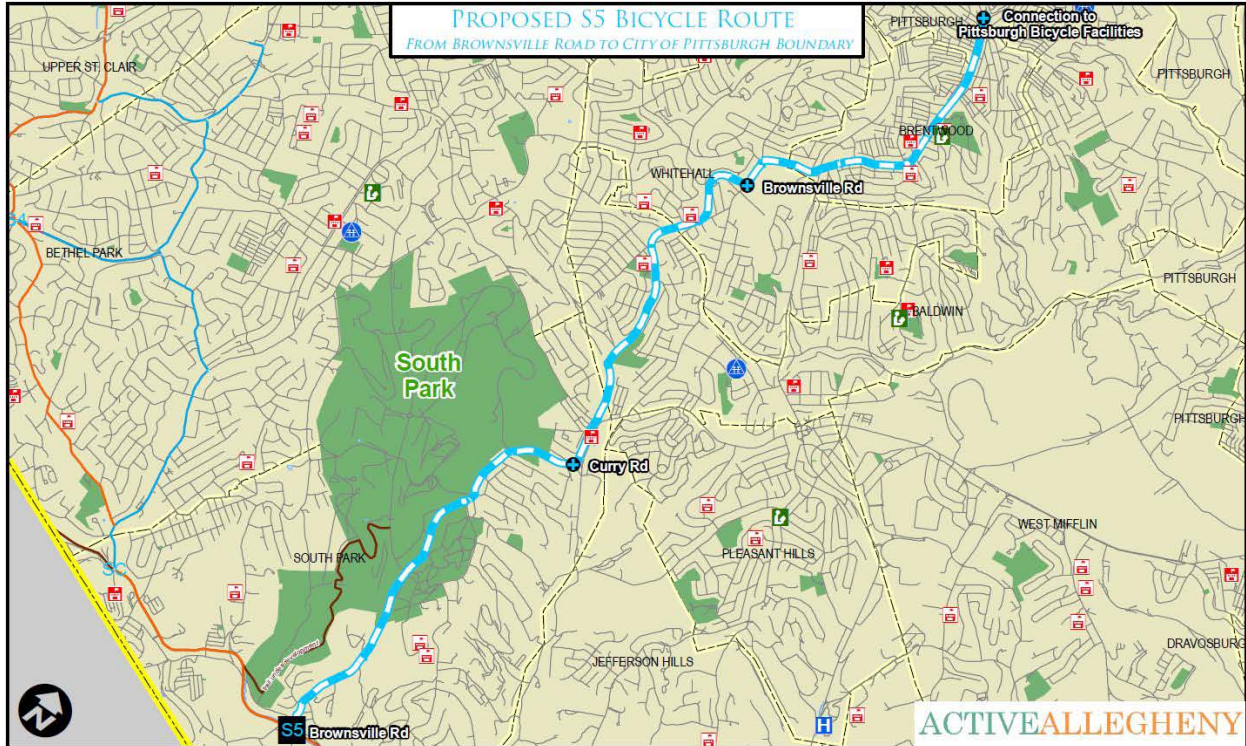


Cross Sectional Information

Greentree Rd - City of Pittsburgh	
SPC Rating	Above / Below Average
Roadway Type	Collector
Typical Pavement Width	N/A
Parking	No
AADT	20,000
Roadway Ownership	Local
Municipality	Scott/Greentree

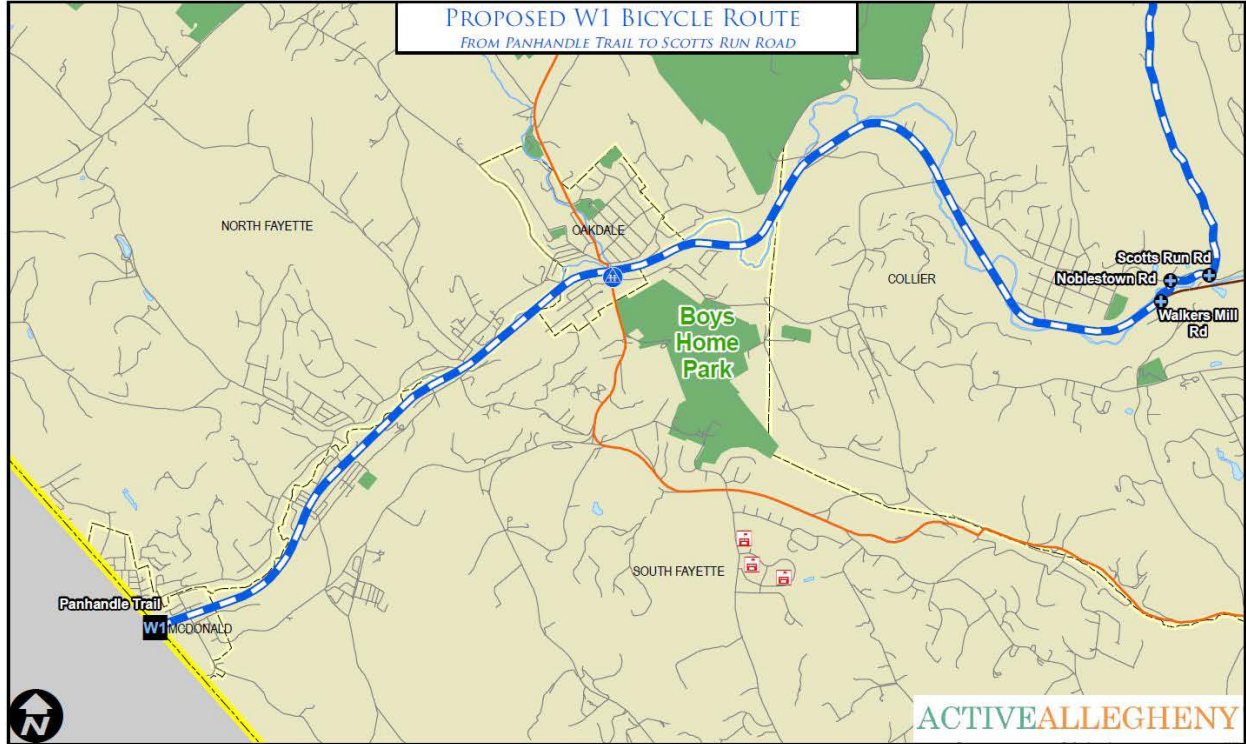


Cross Sectional Information

Brownsville Rd → Curry Rd	
SPC Rating	Average / Above Average
Roadway Type	Collector
Typical Pavement Width	N/A
Parking	No
AADT	10,000
Roadway Ownership	Local/County
Municipality	South Park

Curry Rd → Brownsville Rd	
SPC Rating	Above Average
Roadway Type	Local / Collector
Typical Pavement Width	N/A
Parking	No
AADT	13,000
Roadway Ownership	Local/County
Municipality	S. Park/Baldwin/Whitehall

Brownsville Rd → City of Pittsburgh	
SPC Rating	Average / Above Average
Roadway Type	Collector
Typical Pavement Width	N/A
Parking	Yes, intermittent
AADT	13,000
Roadway Ownership	Local/County
Municipality	Whitehall/Brentwood

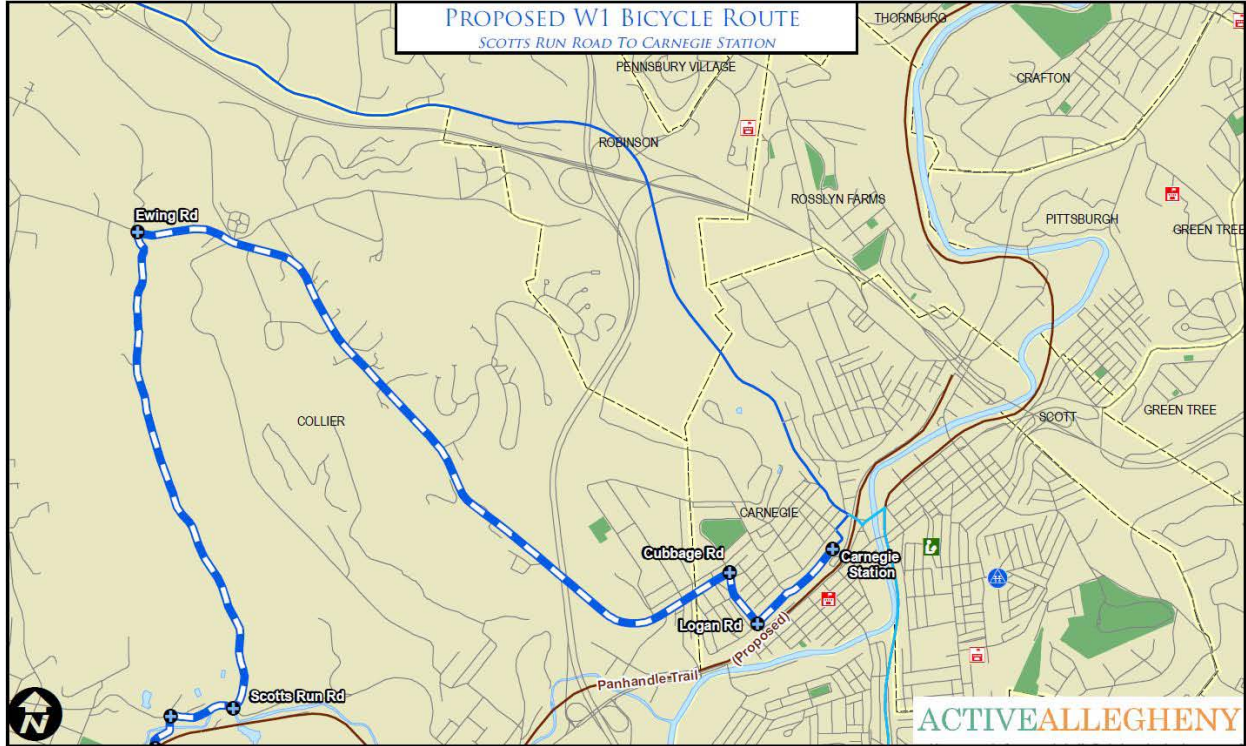


Cross Sectional Information

Panhandle Trail → Walkers Mill Rd	
SPC Rating	None
Roadway Type	Trail (Existing)
Typical Pavement Width	N/A
Parking	N/A
AADT	Unavailable
Roadway Ownership	N/A
Municipality	N. Fayette/Oakdale/Collier

Walkers Mill Rd → Noblestown Rd	
SPC Rating	Average
Roadway Type	Local
Typical Pavement Width	N/A
Parking	No
AADT	1,500
Roadway Ownership	State
Municipality	Collier

Noblestown Rd → Scotts Run Rd	
SPC Rating	Average
Roadway Type	Collector
Typical Pavement Width	N/A
Parking	N/A
AADT	Unavailable
Roadway Ownership	County
Municipality	Collier



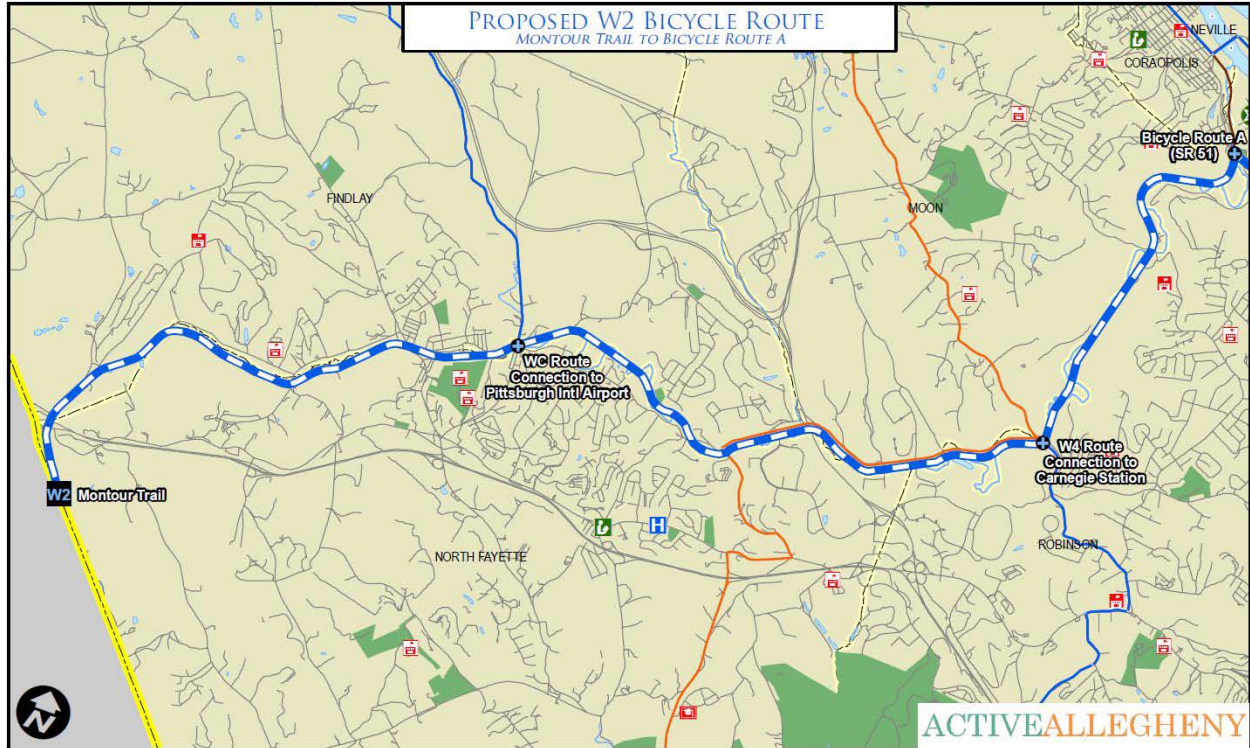
Cross Sectional Information

Scotts Run Rd → Ewing Rd	
SPC Rating	N/A
Roadway Type	Local
Typical Pavement Width	N/A
Parking	N/A
AADT	Unavailable
Roadway Ownership	Local
Municipality	Collier

Ewing Rd → Cabbage Rd	
SPC Rating	Above Average/Average
Roadway Type	Collector
Typical Pavement Width	N/A
Parking	N/A
AADT	Unavailable
Roadway Ownership	Local
Municipality	Collier

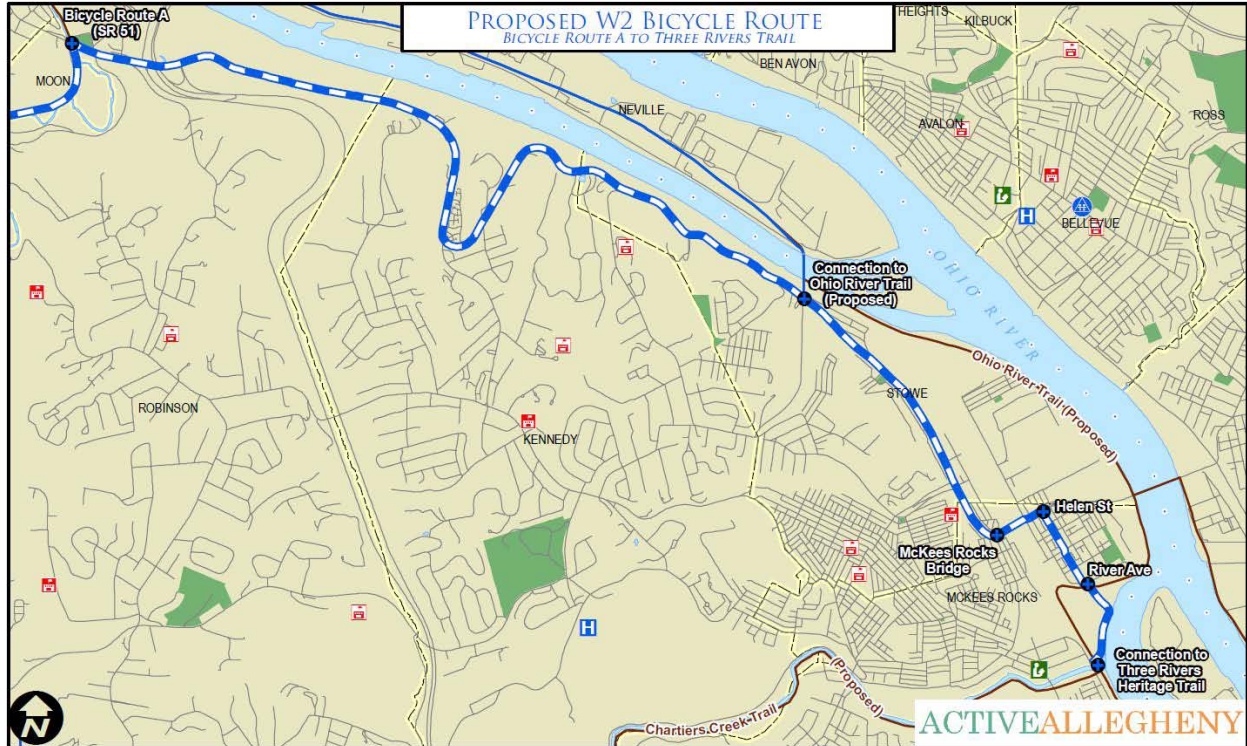
Cabbage Rd → Logan Rd	
SPC Rating	Average
Roadway Type	Collector
Typical Pavement Width	N/A
Parking	N/A
AADT	Unavailable
Roadway Ownership	Local
Municipality	Carnegie

Logan Rd → Carnegie Station	
SPC Rating	N/A
Roadway Type	Local
Typical Pavement Width	N/A
Parking	N/A
AADT	Unavailable
Roadway Ownership	Local
Municipality	Carnegie



Cross Sectional Information

Montour Trail → Bicycle Route A	
SPC Rating	N/A
Roadway Type	Trail (Existing)
Typical Pavement Width	N/A
Parking	N/A
AADT	N/A
Roadway Ownership	N/A
Municipality	Findlay/North Fayette/ Moon/Robinson



Cross Sectional Information

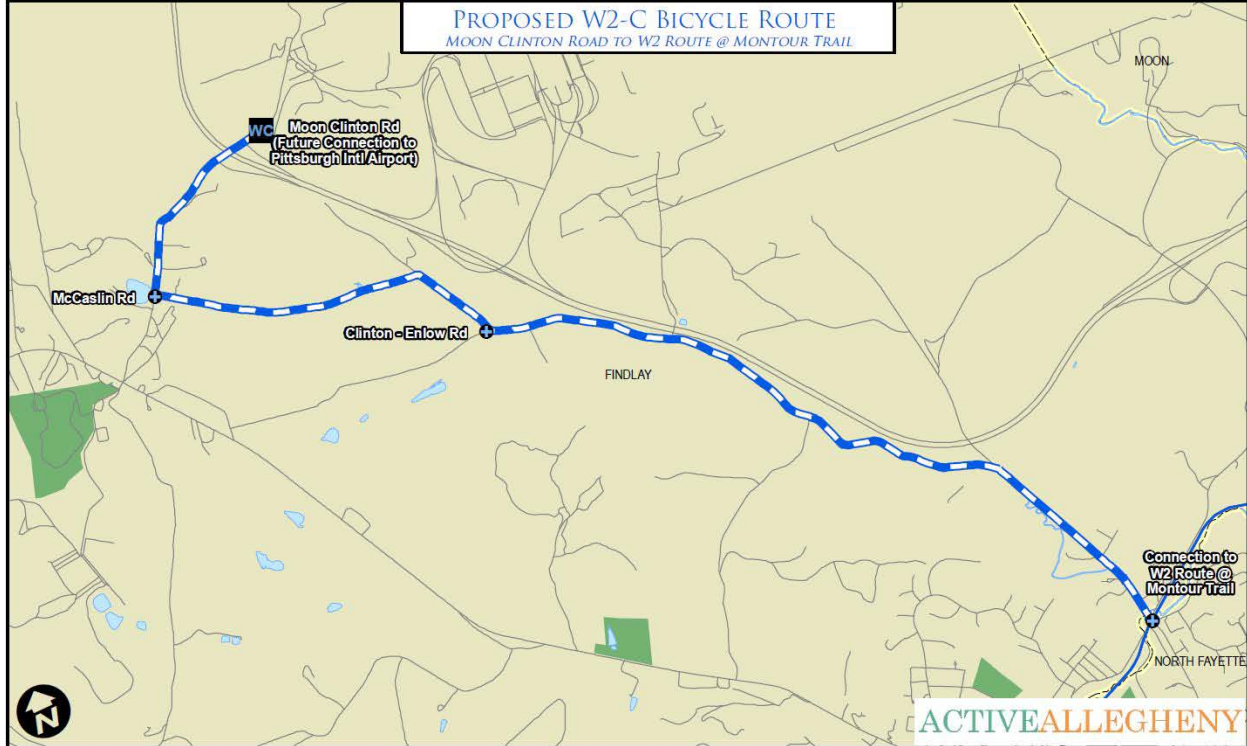
Bicycle Route A → McKees Rocks Bridge	
SPC Rating	Above Average / Average
Roadway Type	Collector
Typical Pavement Width	N/A
Parking	Yes, intermittent
AADT	7,000 – 10,000
Roadway Ownership	State
Municipality	Robinson/Kennedy/Stone/McKees Rocks

McKees Rocks Bridge → Helen St	
SPC Rating	Below Average
Roadway Type	Bridge
Typical Pavement Width	N/A
Parking	N/A
AADT	Unavailable
Roadway Ownership	County
Municipality	Collier

Helen St → River Ave	
SPC Rating	N/A
Roadway Type	Local
Typical Pavement Width	N/A
Parking	N/A
AADT	Unavailable
Roadway Ownership	Local
Municipality	McKees Rocks

River Ave → Three Rivers Heritage Trail	
SPC Rating	N/A
Roadway Type	Local
Typical Pavement Width	N/A
Parking	N/A
AADT	Unavailable
Roadway Ownership	Local
Municipality	McKees Rocks

Note: W2 Bicycle Route shown on Route 51 and Helen St. Route may be modified to include the proposed Ohio River trail and Nichol Ave. once the trail is constructed.

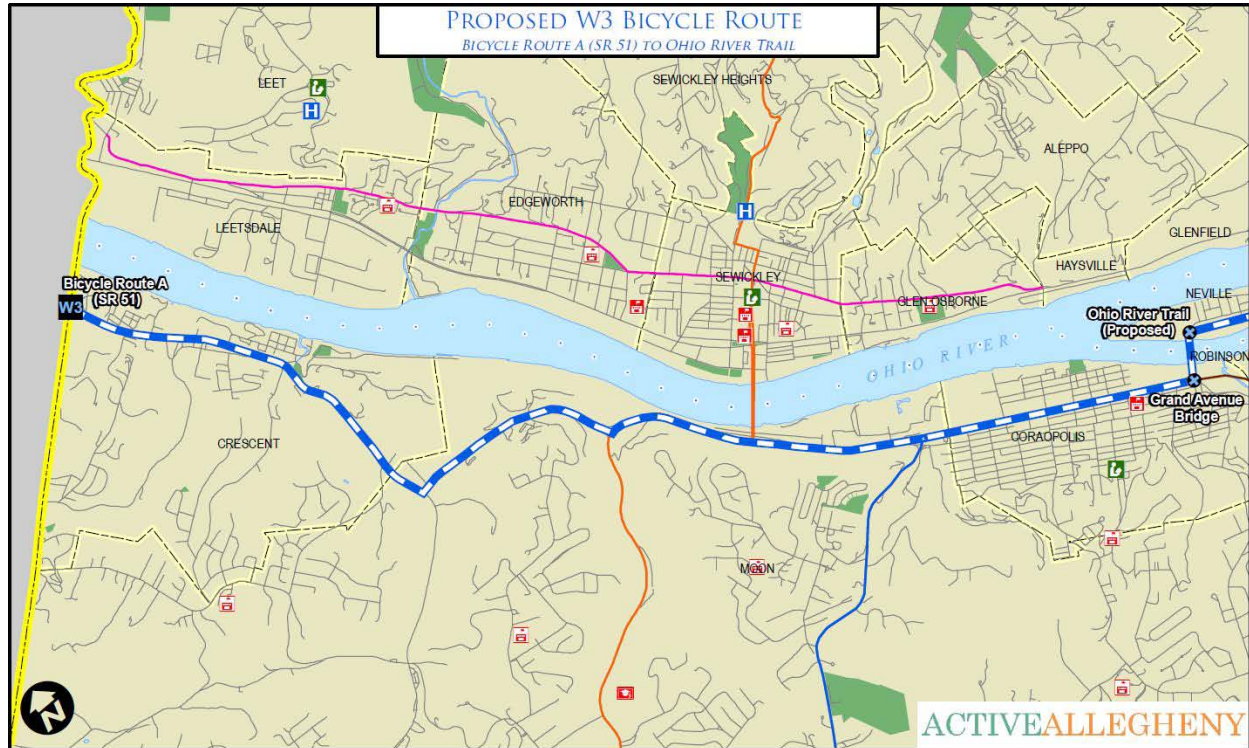


Cross Sectional Information

Moon Clinton Rd → McCaslin Rd	
SPC Rating	Above Average
Roadway Type	Local
Typical Pavement Width	N/A
Parking	Unknown
AADT	Unavailable
Roadway Ownership	Local
Municipality	Findlay

McCaslin Rd → Clinton - Enlow Rd	
SPC Rating	Above Average
Roadway Type	Local
Typical Pavement Width	N/A
Parking	Unknown
AADT	Unavailable
Roadway Ownership	County
Municipality	Findlay

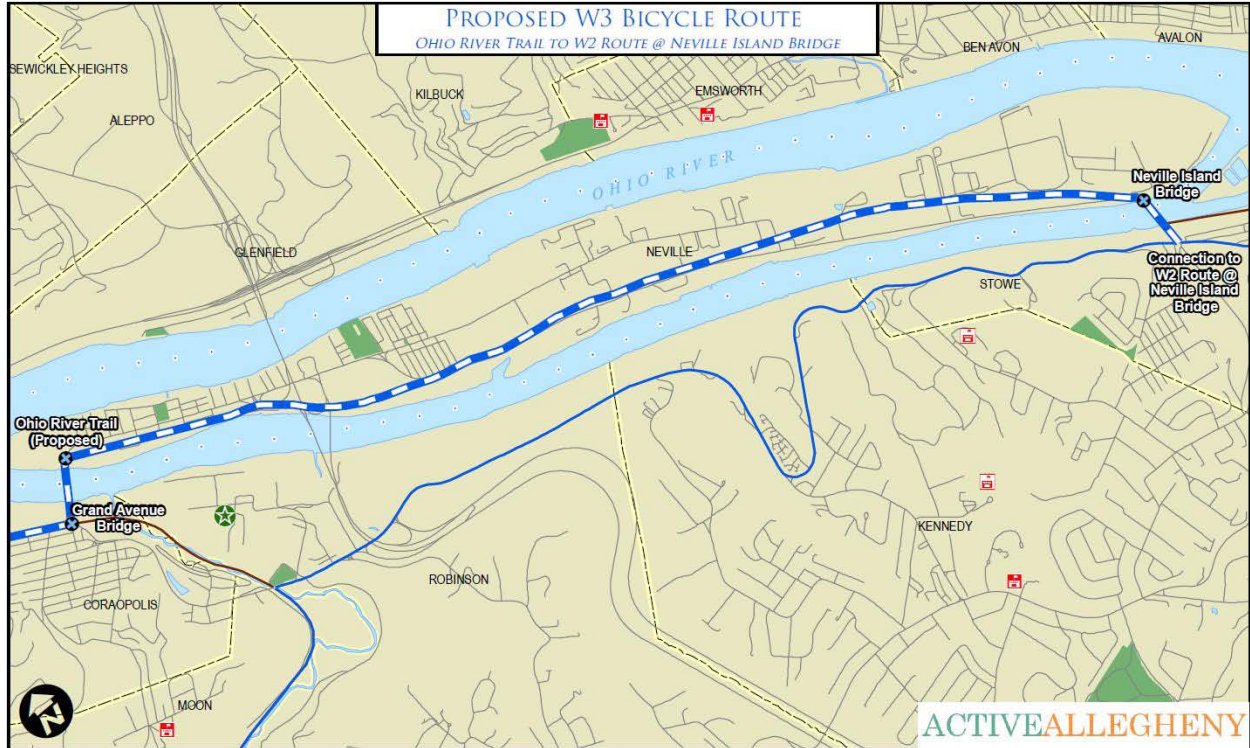
Clinton - Enlow Rd → Montour Trail	
SPC Rating	Average
Roadway Type	Collector
Typical Pavement Width	N/A
Parking	No
AADT	8,000
Roadway Ownership	County
Municipality	Findlay/North Fayette



Cross Sectional Information

Bicycle Route A → Grand Avenue Bridge	
SPC Rating	Above Average
Roadway Type	Arterial
Typical Pavement Width	N/A
Parking	No
AADT	12,000
Roadway Ownership	State
Municipality	Crescent/Moon/Coraopolis

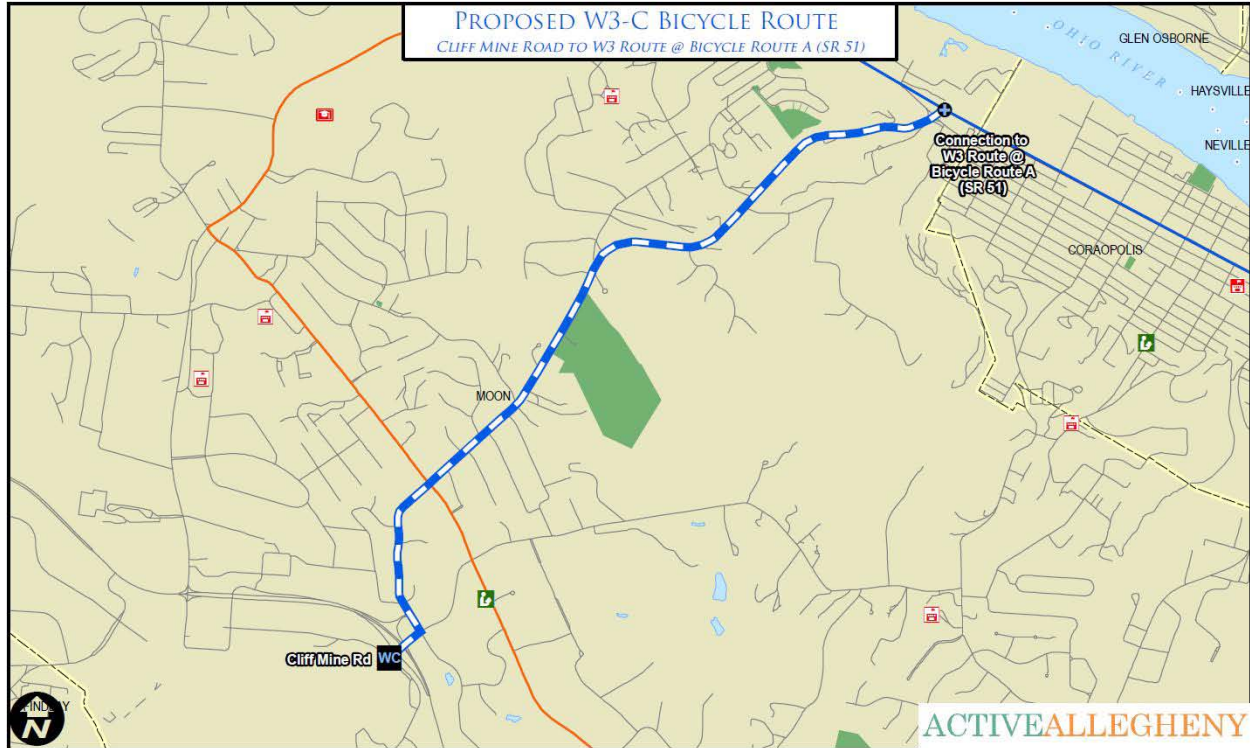
Grand Avenue Bridge → Ohio River Trail	
SPC Rating	Above Average
Roadway Type	Collector
Typical Pavement Width	N/A
Parking	No
AADT	8,000
Roadway Ownership	County
Municipality	Coraopolis/Neville



Cross Sectional Information

Ohio River Trail → Neville Island Bridge	
SPC Rating	N/A
Roadway Type	Trail (Proposed)
Typical Pavement Width	N/A
Parking	N/A
AADT	N/A
Roadway Ownership	N/A
Municipality	Neville

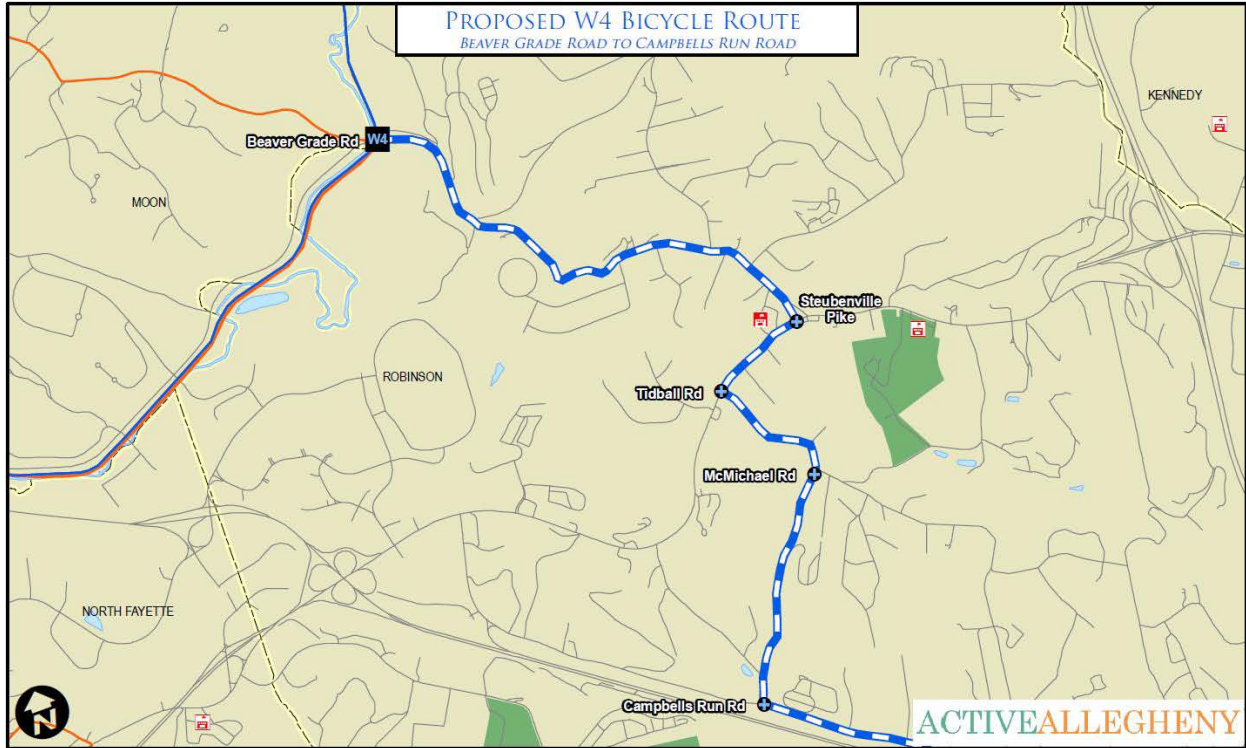
Neville Island Bridge → W2 Route	
SPC Rating	Average
Roadway Type	Bridge
Typical Pavement Width	N/A
Parking	No
AADT	9,000
Roadway Ownership	County
Municipality	Neville/Stowe



Cross Sectional Information

Cliff Mine Rd → Thorn Run Rd	
SPC Rating	Average
Roadway Type	Collector
Typical Pavement Width	N/A
Parking	No
AADT	6,000
Roadway Ownership	County
Municipality	Moon

Thorn Run Rd → W3 Route	
SPC Rating	Below Average
Roadway Type	Collector
Typical Pavement Width	N/A
Parking	No
AADT	14,000
Roadway Ownership	State
Municipality	Moon



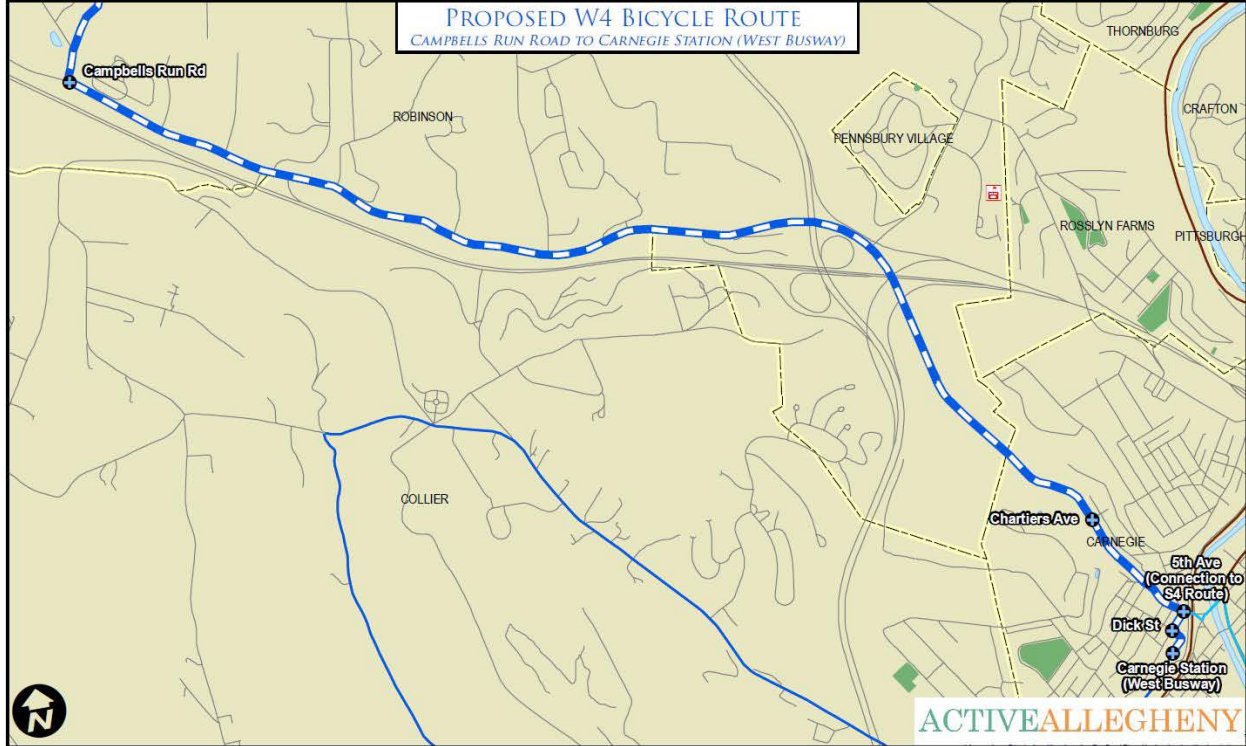
Cross Sectional Information

Beaver Grade Rd → Steubenville Pike	
SPC Rating	Average
Roadway Type	Collector
Typical Pavement Width	N/A
Parking	Unknown
AADT	12,000
Roadway Ownership	State
Municipality	Robinson

Steubenville Pike → Tidball Rd	
SPC Rating	Below Average
Roadway Type	Arterial
Typical Pavement Width	N/A
Parking	No
AADT	12,000 – 24,000
Roadway Ownership	State
Municipality	Robinson

Tidball Rd → McMichael Rd	
SPC Rating	N/A
Roadway Type	Local
Typical Pavement Width	N/A
Parking	No
AADT	Unavailable
Roadway Ownership	Local
Municipality	Robinson

McMichael Rd → Campbells Run Rd	
SPC Rating	Average
Roadway Type	Collector
Typical Pavement Width	N/A
Parking	No
AADT	2,500
Roadway Ownership	State
Municipality	Robinson



Cross Sectional Information

Campbells Run Rd → Chartiers Ave	
SPC Rating	Average
Roadway Type	Collector
Typical Pavement Width	24'
Parking	No
AADT	8,000
Roadway Ownership	County
Municipality	Robinson/Carnegie

Chartiers Ave → 5 th Ave (S4 Route)	
SPC Rating	Average
Roadway Type	Collector
Typical Pavement Width	24'
Parking	No
AADT	9,000
Roadway Ownership	County
Municipality	Carnegie

5 th Ave → Dick St	
SPC Rating	N/A
Roadway Type	Local
Typical Pavement Width	N/A
Parking	Yes, both sides
AADT	Unavailable
Roadway Ownership	Local
Municipality	Carnegie

Dick St → Carnegie Station	
SPC Rating	N/A
Roadway Type	Local
Typical Pavement Width	N/A
Parking	Yes, both sides
AADT	Unavailable
Roadway Ownership	Local
Municipality	Carnegie