

Cross Sectional Information

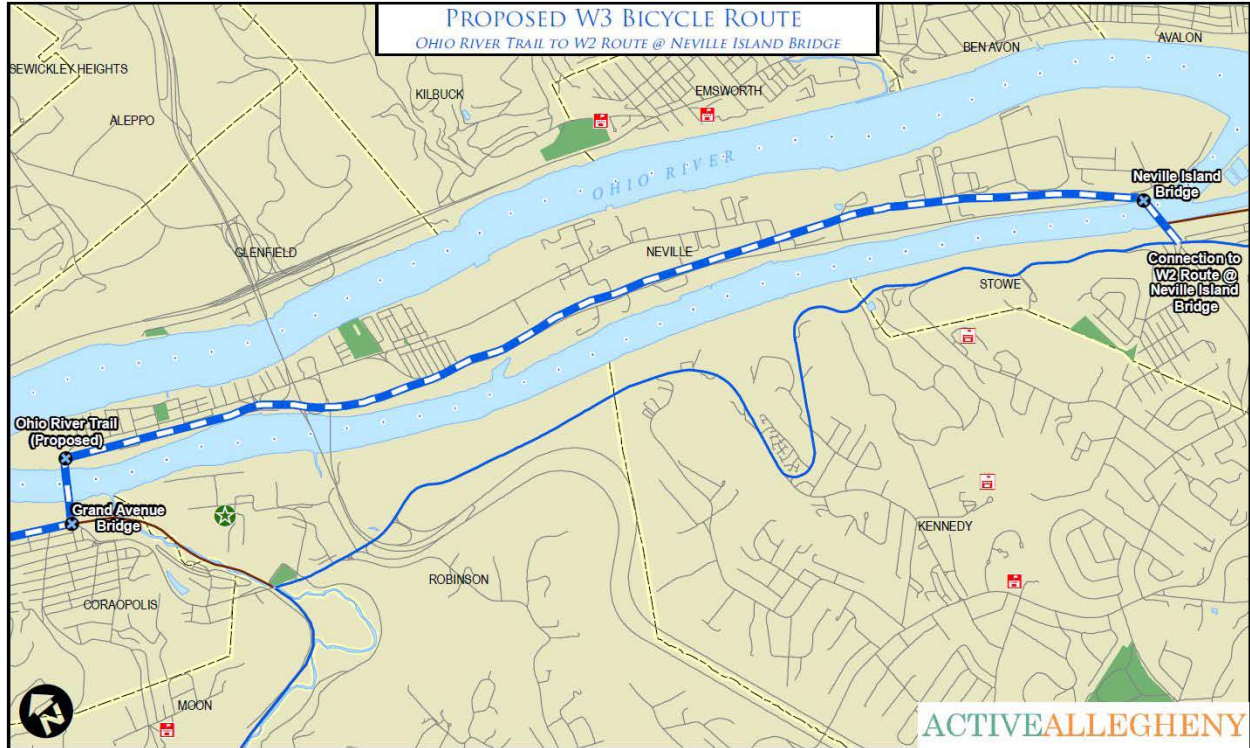
Bicycle Route A → McKees Rocks Bridge	
SPC Rating	Above Average / Average
Roadway Type	Collector
Typical Pavement Width	N/A
Parking	Yes, intermittent
AADT	7,000 – 10,000
Roadway Ownership	State
Municipality	Robinson/Kennedy/Stone/McKees Rocks

McKees Rocks Bridge → Helen St	
SPC Rating	Below Average
Roadway Type	Bridge
Typical Pavement Width	N/A
Parking	N/A
AADT	Unavailable
Roadway Ownership	County
Municipality	Collier

Helen St → River Ave	
SPC Rating	N/A
Roadway Type	Local
Typical Pavement Width	N/A
Parking	N/A
AADT	Unavailable
Roadway Ownership	Local
Municipality	McKees Rocks

River Ave → Three Rivers Heritage Trail	
SPC Rating	N/A
Roadway Type	Local
Typical Pavement Width	N/A
Parking	N/A
AADT	Unavailable
Roadway Ownership	Local
Municipality	McKees Rocks

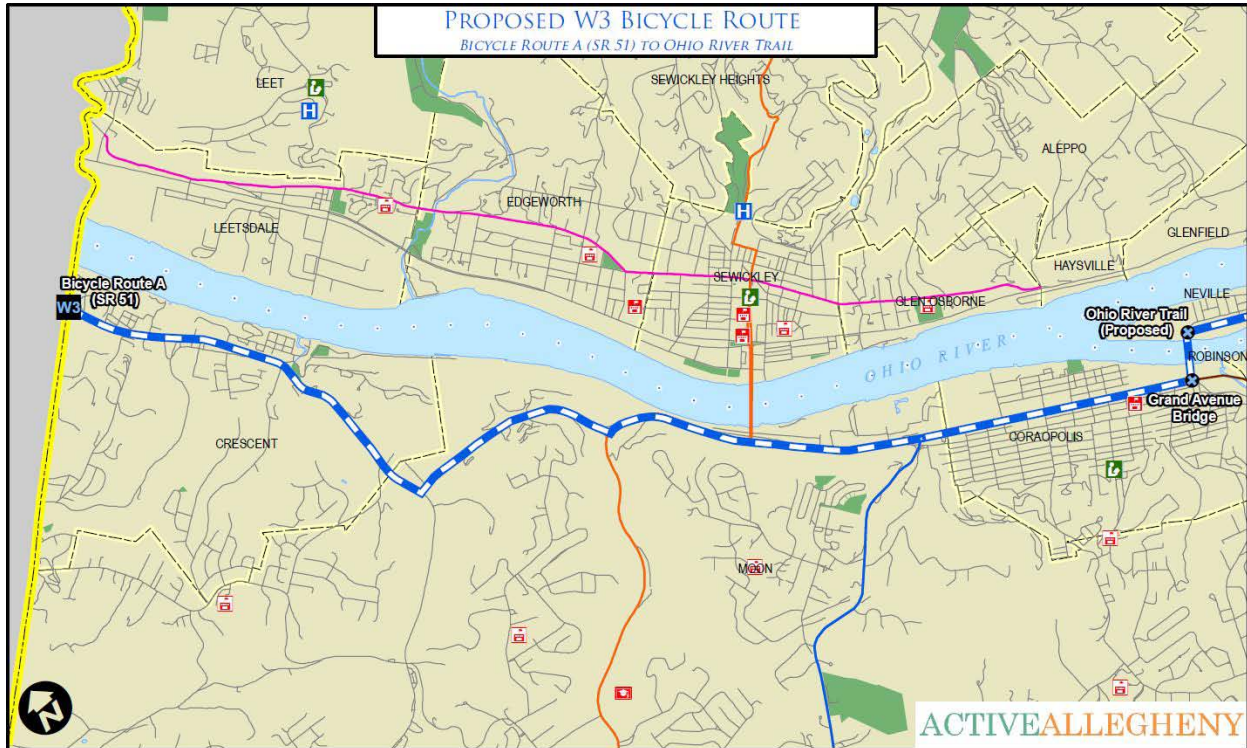
Note: W2 Bicycle Route shown on Route 51 and Helen St. Route may be modified to include the proposed Ohio River trail and Nichol Ave. once the trail is constructed.



Cross Sectional Information

Ohio River Trail → Neville Island Bridge	
SPC Rating	N/A
Roadway Type	Trail (Proposed)
Typical Pavement Width	N/A
Parking	N/A
AADT	N/A
Roadway Ownership	N/A
Municipality	Neville

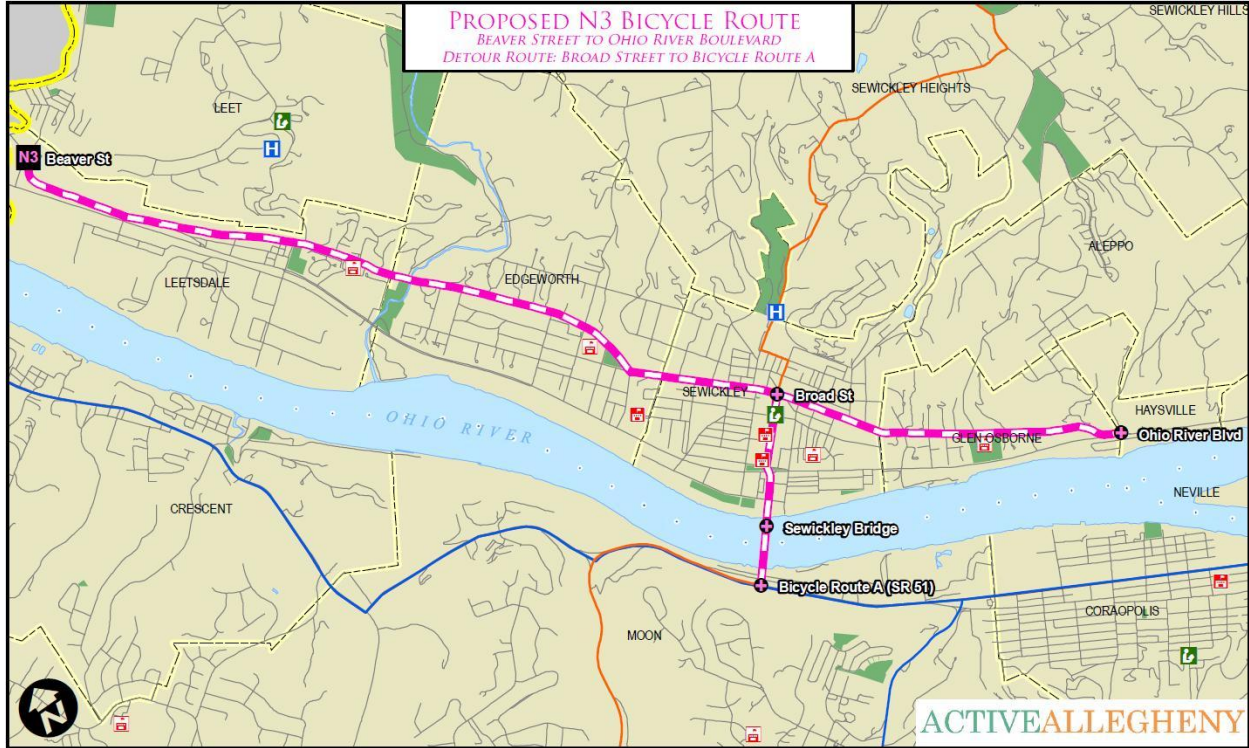
Neville Island Bridge → W2 Route	
SPC Rating	Average
Roadway Type	Bridge
Typical Pavement Width	N/A
Parking	No
AADT	9,000
Roadway Ownership	County
Municipality	Neville/Stowe



Cross Sectional Information

Bicycle Route A → Grand Avenue Bridge	
SPC Rating	Above Average
Roadway Type	Arterial
Typical Pavement Width	N/A
Parking	No
AADT	12,000
Roadway Ownership	State
Municipality	Crescent/Moon/Coraopolis

Grand Avenue Bridge → Ohio River Trail	
SPC Rating	Above Average
Roadway Type	Collector
Typical Pavement Width	N/A
Parking	No
AADT	8,000
Roadway Ownership	County
Municipality	Coraopolis/Neville



Cross Sectional Information

Mainline Route

Beaver St → Broad St	
SPC Rating	Above Average
Roadway Type	Local
Typical Pavement Width	27' – 30'
Parking	Yes
AADT	10,000
Roadway Ownership	Local
Municipality	Leetsdale/ Edgeworth/Sewickley

Broad St → Ohio River Boulevard	
SPC Rating	Above Average
Roadway Type	Local
Typical Pavement Width	20' – 34'
Parking	Yes
AADT	10,000
Roadway Ownership	Local
Municipality	Sewickley/Glen Osborne

Detour Route

Broad St → Sewickley Bridge	
SPC Rating	Above Average
Roadway Type	Collector
Typical Pavement Width	50'
Parking	No
AADT	19,000
Roadway Ownership	State
Municipality	Sewickley

Sewickley Bridge → Bicycle Route A	
SPC Rating	Above Average
Roadway Type	Collector
Typical Pavement Width	32'
Parking	No
AADT	19,000
Roadway Ownership	State
Municipality	Moon